



Government of Newfoundland and Labrador  
Department of Environment and Conservation  
Water Resources Management Division

### AMENDMENT TO PERMIT

Pursuant to the *Water Resources Act*, SNL 2002 cW-4.01, specifically Section(s) 49

Date: JUNE 14, 2016

File No: 550-01-01-07-070  
Permit No: PRO7686-2014  
Amendment No: 3

Permit Holder: Labrador Island Link Corporation  
P.O. Box 12800  
Hydro Place, 500 Columbus Drive  
St. Johns, NL A1B 0C9


Attention: Peter Madden

Re: Whitbourne - Hodges River PPWSA - Linear Development - Labrador Island Link Corporation

**The original Permit dated SEPTEMBER 02, 2014 is amended as follows:**

Eleven stream crossings shall utilize culverts instead of temporary bridges at WCd-032, WCd-033, WCd-034, WCd-035, WCd-036, WCd-037, WCd-038, WCd-039, WCd-039b, WCd-040, WCd-041.

All other terms and conditions of the original Permit will apply and failure to comply with the terms and conditions of this amendment and the original Permit will render this Permit null and void, place the Permit Holder and their agent(s) in violation of the *Water Resources Act* and make the Permit Holder responsible for taking any remedial measures as may be prescribed by this Department.

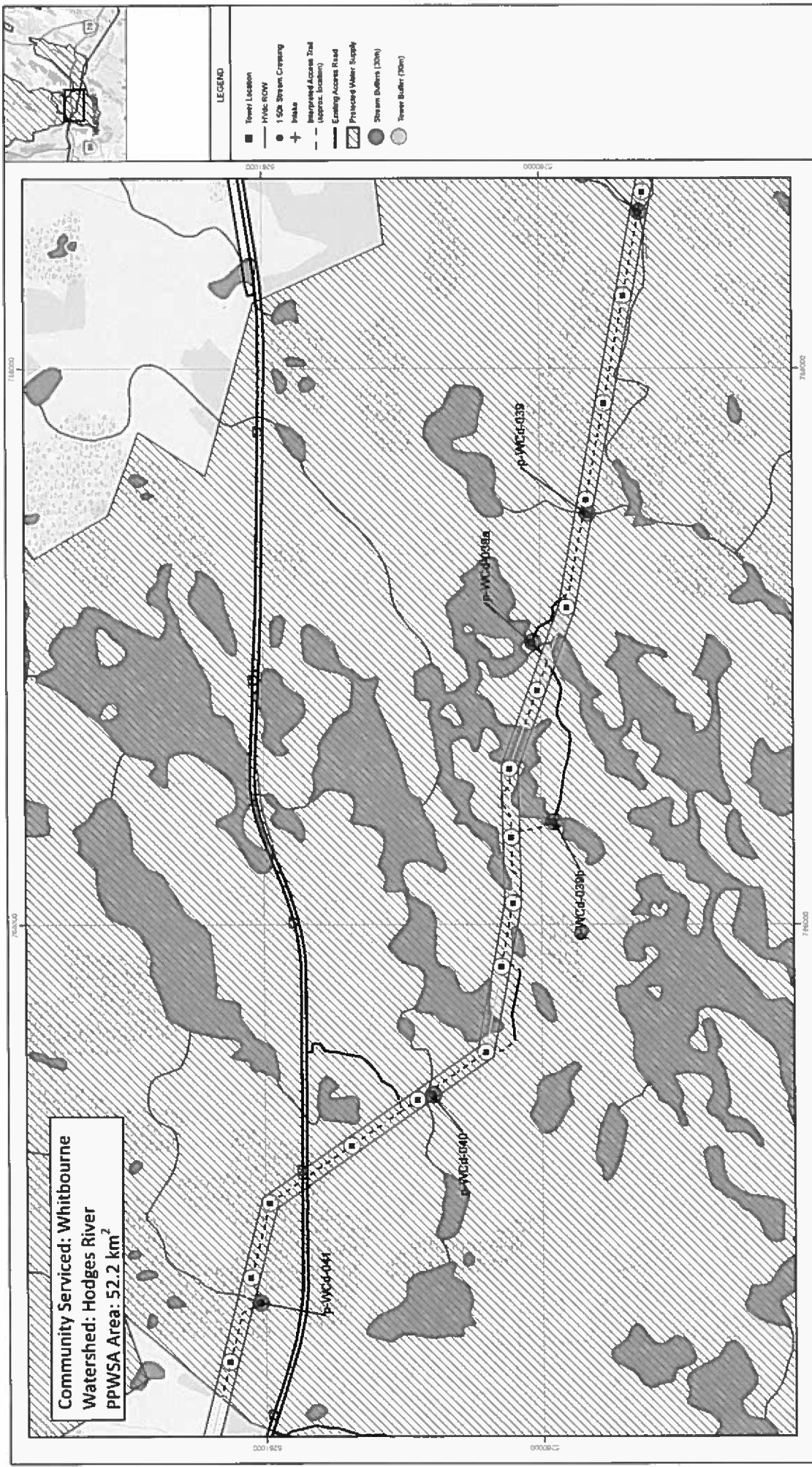


  
MINISTER

File No: 550-01-01-07-070  
Permit No: PRO7686-2014  
Amendment No: 3

cc: Town of Whitbourne  
Ms. Crystal Peddle  
PO Box 119  
Whitbourne NL A0B 3K0

cc: Ms. Paula Dawe, P.Eng.  
Manager, Drinking Water and Wastewater Section  
Water Resources Management Division  
Department of Environment and Conservation  
PO Box 8700  
St. John's, NL A1B 4J6  
pauladawe@gov.nl.ca



Community Served: Whitbourne  
 Watershed: Hodges River  
 PPWSA Area: 52.2 km<sup>2</sup>

- LEGEND**
- Tower Location
  - HVdc ROW
  - 150m Stream Corridor
  - ⊕ Inlets
  - - - Intersected Access Road (Approx. Location)
  - Existing Access Road
  - ▨ Protected Water Supply
  - Stream Buffers (20m)
  - Tower Buffer (30m)

1:12,500

Scale: 0 100 200 meters

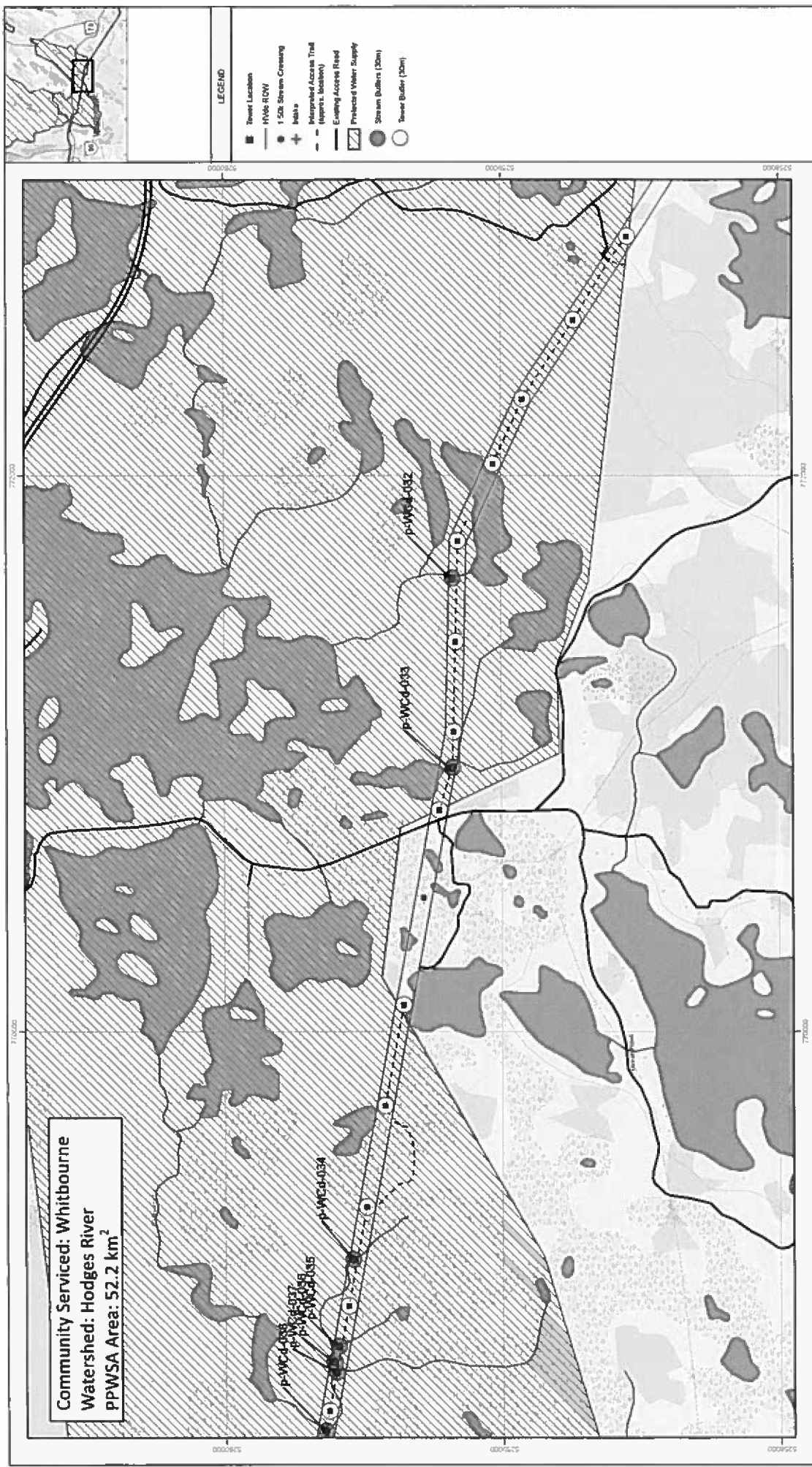
Drawn: 07/04/2012 2:00 PM  
 Date: 07/04/2012

LOWER CHURCHILL PROJECT

**nalcor**  
 ENERGY  
 WATER CHEMICALS PROJECTS

Map 1 of 2

# HVdc Transmission Line Right-of-Way in Protected Public Water Supply Areas



Community Served: Whitbourne  
 Watershed: Hodges River  
 PPWSA Area: 52.2 km<sup>2</sup>

- LEGEND**
- River Location
  - HWY ROW
  - 1.5M Stream Crossing
  - Inlets
  - Intersected Access Trail (Private, Public)
  - - - Existing Access Road
  - ▨ Protected Water Supply
  - Stream Buffer (20m)
  - Tower Buffer (30m)

1:12,500

Scale: 0 100 200 meters

Source: LRTA from the MACTS  
 Project File: 10000

LOWER CHURCHILL PROJECT

**nalcor**  
 ENERGY  
 POWER. PROTECTS. PROSPERS.

Map 2 of 2

# HVdc Transmission Line Right-of-Way in Protected Public Water Supply Areas