



Government of Newfoundland and Labrador
Department of Environment and Conservation
Water Resources Management Division

AMENDMENT TO PERMIT

Pursuant to the *Water Resources Act*, SNL 2002 cW-4.01, specifically Section(s) 49

Date: JUNE 14, 2016

File No: 550-01-01-07-059
Permit No: PRO7694-2014
Amendment No: 3

Permit Holder: Labrador-Island Link Corporation
P.O. Box 12800
Hydro Place, 500 Columbus Drive
St. John's NL A1B 0C9


Attention: Mr. Peter Madden

Re: Harbour Main-Chapel's Cove-Lakeview - Maloney's River PPWSA - Linear Development - Labrador Island Link Corporation

The original Permit dated SEPTEMBER 05, 2014 is amended as follows:

Three stream crossings shall utilize temporary culverts at WCd-26, WCd-26a, WCd-26b.

All other terms and conditions of the original Permit will apply and failure to comply with the terms and conditions of this amendment and the original Permit will render this Permit null and void, place the Permit Holder and their agent(s) in violation of the *Water Resources Act* and make the Permit Holder responsible for taking any remedial measures as may be prescribed by this Department.

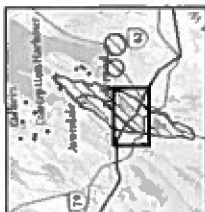



MINISTER

File No: **550-01-01-07-059**
Permit No: **PRO7694-2014**
Amendment No: **3**

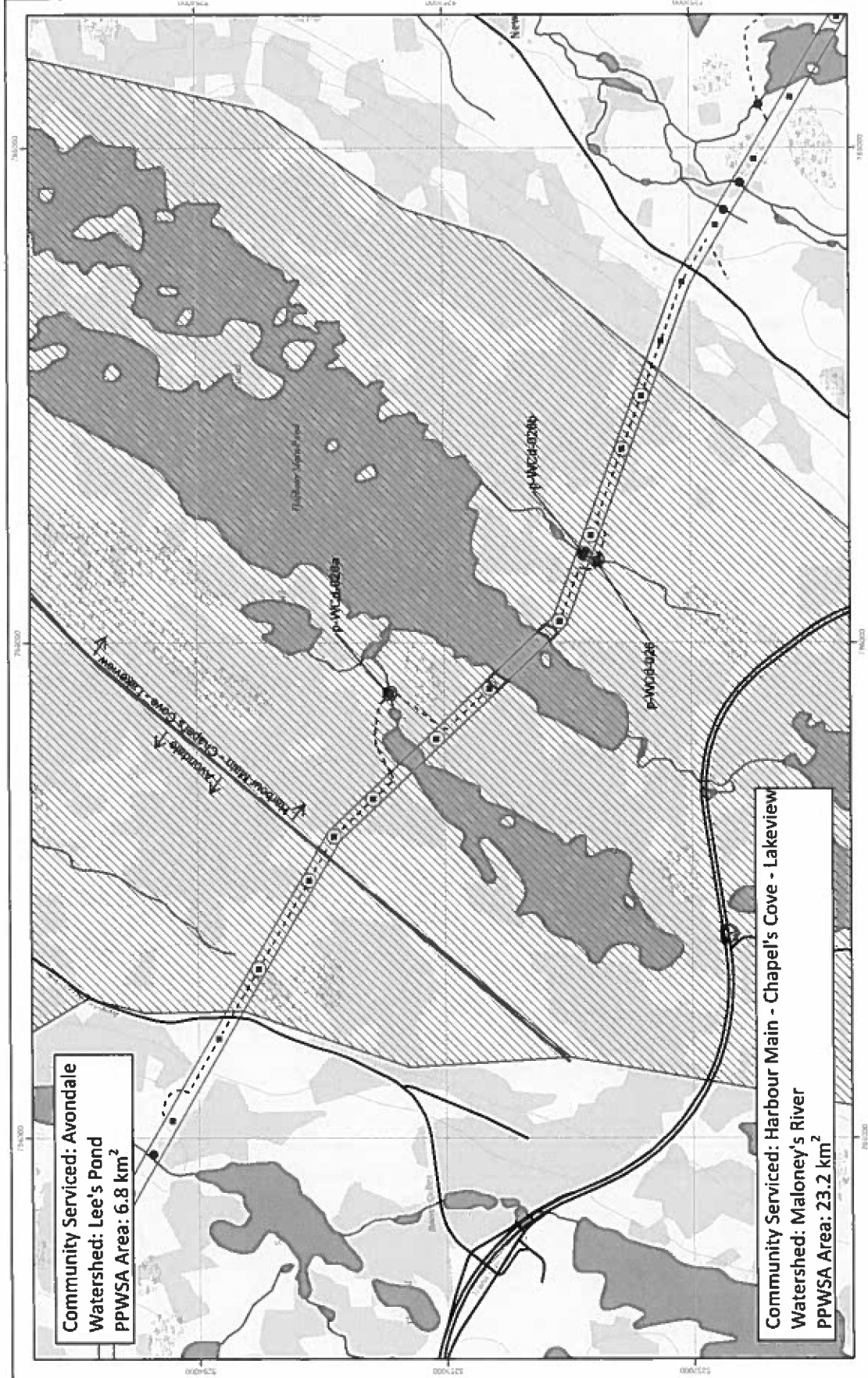
cc: Town of Harbour Main-Chapels Cove-Lakeview
Ms. Gloria Brazil
PO Box 40
Harbour Main NL A0A 2P0

cc: Ms. Paula Dawe, P.Eng.
Manager, Drinking Water and Wastewater Section
Water Resources Management Division
Department of Environment and Conservation
PO Box 8700
St. John's, NL A1B 4J6
pauladawe@gov.nl.ca



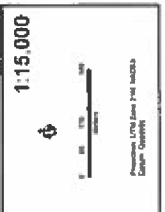
LEGEND

- Tower Location
- HVdc ROW
- 150m Stream Corridor
- ⊕ Bridge
- - - - - Protected Access Trail (Legend, Location)
- ▨ Existing Access Road
- ▨ Protected Water Supply
- Stream Buffer (20m)
- Stream Buffer (50m)
- Tower Buffer - 30m



Community Serviced: Avondale
 Watershed: Lee's Pond
 PPWSA Area: 6.8 km²

Community Serviced: Harbour Main - Chapel's Cove - Lakeview
 Watershed: Maloney's River
 PPWSA Area: 23.2 km²



LOWER CHURCHILL PROJECT

ADVANCE CHURCHILL PROJECT

HVdc Transmission Line Right-of-Way in Protected Public Water Supply Areas