

PERMIT FOR DEVELOPMENT

Pursuant to the *Water Resources Act*, SNL 2002 cW-4.01, specifically Section(s) 39

Date: **MAY 09, 2016**

File No: **550-01-01-05-070**
Permit No: **PRO8638-2016**


Permit Holder: **Labrador Island Link Corporation**
P.O. Box 12800
Hydro Place, 500 Columbus Drive
St. Johns, NL A1B 0C9

Attention: **Peter Madden**

Re: **Whitbourne - Hodges River PPWSA - Quarry - Labrador Island Link Corporation**

Permission is hereby given for : **quarry activities over 1.32 ha in Hodges River Protected Water Supply Area (used by the Town of Whitbourne) with reference to the application dated April 11, 2016.**

- This Permit does not release the Permit Holder from the obligation to obtain appropriate approvals from other concerned municipal, provincial and federal agencies.
- The Permit Holder must obtain the approval of the Crown Lands Administration Division if the project is being carried out on Crown Land.
- This Permit is subject to the terms and conditions indicated in Appendices A and B (attached).
- It should be noted that prior to any significant changes in the design or installation of the proposed works, or in event of changes in ownership or management of the project, an amendment to this Permit must be obtained from the Department of Environment and Conservation under Section 49 of the *Water Resources Act*.
- Failure to comply with the terms and conditions will render this Permit null and void, place the Permit Holder and their agent(s) in violation of the *Water Resources Act* and make the Permit Holder responsible for taking any remedial measures as may be prescribed by this Department.



MINISTER



GOVERNMENT OF NEWFOUNDLAND AND LABRADOR
Department of Environment and Conservation

File No: 550-01-01-05-070
Permit No: PRO8638-2016

APPENDIX A
Terms and Conditions for Permit

PPWSA General

1. All operations must be carried out in a manner that prevents damage to land, vegetation, and watercourses, and which prevents pollution of bodies of water.
2. Any areas adversely affected by this project must be restored to a state that resembles local natural conditions. Further remedial measures to mitigate environmental impacts on water resources can and will be specified, if considered necessary in the opinion of the Department.
3. All persons working on this project must be informed that they are within a Protected Public Water Supply Area, and must be made aware of all conditions of this Permit. A copy of this Permit must be on site during operations.
4. The attached Completion Report (Appendix C) for Permit No. 8638 must be completed and returned to this Department upon completion of the approved works. Pictures must be submitted along with the completion report, showing the project site prior to and after development.
5. An undisturbed (no cutting or ground disturbance) buffer zone of at least 150 metres shall be maintained around Hodges River, at least 50 metres along both sides of all streams and main tributaries running into Hodges River, and at least 30 metres around all ponds and along both sides of all other water bodies. Activity or development within these buffer zones is prohibited. All buffer zones must be marked with signs or flagging tape to avoid encroachment into the buffer zones.
6. Equipment storage, maintenance facilities associated with this project, and all maintenance other than emergency repairs must not be located/carried out within the Protected Public Water Supply Area.
7. All waste material is to be collected in refuse containers, and disposed of at an approved waste disposal site outside the Protected Public Water Supply Area in accordance with the *Environmental Protection Act, SNL 2002 cE-14.2.*
8. Any activity within a freshwater body (including wetlands and flood risk areas), requires a Permit under Section 48 of the Water Resources Act, 2002. This Permit refers to Section 39 of the Water Resources Act, 2002 and does not grant permission for the above stated work including fording and/or culvert or bridge installation.
9. The Department reserves the right to require that the Permit Holder follow, and cover all costs incurred by the Permit Holder or this department, associated with any water quality monitoring program that may be ordered by the Minister for the purpose of ensuring that the water quality is maintained within acceptable guidelines.
10. Officials of the Department and the appropriate Municipal Authority, Operator, or Watershed Management Committee may visit the site to ensure compliance with this Permit.
11. Liaison is to be maintained with the appropriate Municipal Authority and Environmental Scientist. If there are any specific problems (ie sedimentation, fuel spill, other potential water quality impairment), the appropriate Town Manager/Clerk, Mayor, Chair of the Local Service District Committee, or Chair of the Water Supply Committee must be notified immediately at (709)759-2780. The Environmental Scientist must also be notified immediately at (709)729-1157 or (709)729-2563.
12. The felling or disposing of trees, parts of trees, sawdust, bark, logging debris or slash into a water body or upon the frozen surface of a water body is strictly prohibited.
13. Motorized vehicles, including snowmobiles and ATVs, shall not be used to cross the frozen surface of the intake pond within the Protected Public Water Supply Area.
14. Treated wood shall not be used in a water body or within 30 metres of the high water mark of any water body. The

use of creosote treated wood anywhere within the Protected Public Water Supply Area is strictly prohibited.

15. The location of the work is highlighted on the Location Map for this Permit attached as Appendix D.
16. This Permit is valid for one year from the date of issue.
17. Any changes in water quality resulting directly from this project, rendering the water unsuitable as a public water supply, are the responsibility of the Permit Holder. The Minister may order the Permit Holder to provide an alternate source of potable water to the affected community until water quality returns to an accepted level.
18. All vehicles and equipment must be in good working order with no leaking fuel or oil.
19. All stationary motorized equipment and fuel tanks shall have metal trays, absorbent pads or impervious liners under them to catch any leaking fuel or oil.
20. Drainage from roads and other disturbed areas into any body of water must first be discharged into a settling pond, a vegetated area or pass through a sedimentation fence where all suspended material can settle out before draining into any body of water.
21. Any streams not visible on a 1:50,000 scale map (including field identified streams) shall require a minimum buffer of 30 m.
22. For any clearing inside buffer zones: no ground disturbance (no disturbance to the root mat, no grubbing, or removal of soil) shall take place in the buffer zones. The Permit Holder is to ensure that the appropriate best practices are employed to prevent any detrimental effects that could impact water quality. Where possible, work in buffer zones shall be completed when the ground is frozen.

Pits and Quarries

23. Drainage from roads and other disturbed areas must be discharged into a settling pond or a vegetated area where all suspended material can settle out before draining into any body of water.
24. Sign-posts clearly marked Labrador Island Link Corporation must be placed, and remain in place, at the corners of the approved area.
25. This Permit is invalid in the absence of a valid Quarry Permit issued by the Mines Branch of the Department of Natural Resources. All conditions of the Quarry Permit must be strictly adhered to provided that those terms and conditions do not conflict with any terms and conditions of this Permit.
26. The area of the aggregate extraction operation is limited to 1.32 hectares. There shall be no quarry activity, nor the removal of topsoil outside the approved total 1.32 hectare area.
27. Stumps, organic material and topsoil which are stripped from the site, shall be stockpiled, and used to rehabilitate the site when the operation is complete. Slopes and other disturbed areas which will no longer be used shall be graded to a slope of 2 to 1 (2 horizontal to 1 vertical) to facilitate revegetation, spread with organic material and topsoil, and seeded or Hydroseeded within 30 days of the expiry of the Quarry Permit.
28. The pit must be maintained and left in a manner such that there is no ponding of water in the pit. Settling ponds, filtering or other suitable treatment must be provided to remove silt and turbidity from water originating from the site before being discharged into receiving waters. Effluent discharged into receiving waters must comply with the *Environmental Control Water and Sewage Regulations, 2003*.
29. The following operations and activities, associated with this project, will not be permitted anywhere within this Protected Public Water Supply Area:
 - Work Camps or Maintenance Facilities
 - Washing of Aggregate
 - Asphalt Plants
 - Waste Disposal.

Fuel Storage

30. There shall be no bulk fuel storage associated with this project within the protected water supply area. Fuel shall be brought to the operating area in no more than two (2), 205 litre barrels or one (1) 500 litre slip tank. Refueling sites shall be located at least 150 metres from any water body or wetland. The Permit Holder is hereby informed that fuel storage and handling requires a separate approval under the *Storage and Handling of Gasoline and Associated Products Regulations, CNR 775/96*.
31. A complete oil spill clean-up kit must be on site at all times when gasoline or fuel powered equipment is being used or refueled. The kit must contain the following:
- -Fire pump and 100 metres of hose
 - -Two hand operated fuel pumps
 - -Six recovery containers such as empty 205 litre drums
 - -Four shovels
 - - Two pick axes
 - - Ten metres of containment boom
 - - Twenty-five absorbent pads
 - - One hundred litres of loose absorbent material
32. Any spills of gasoline, fuel or oil, regardless of volume, shall be reported immediately to the Environmental Scientist and the appropriate Municipal Authority or Watershed Management Committee by calling 729-1157 and (709) 759-2780 respectively. Furthermore, all spills in excess of 70 litres shall be reported immediately to the 24 hour spill report line at (709) 722-2083 (call collect) or 1-800-563-9089.
33. Refueling sites shall be located at least 150 metres from any water body or wetland.

Special Conditions

34. Any blasting shall take place as per the Department of Fisheries and Oceans *Guidelines for the Use of Explosives In or Near Canadian Fisheries Waters*.
35. There must be no use of ammonium nitrate-fuel mixtures in or near water due to the production of toxic by-products (ammonia).
36. All 'shock tubes' and detonation wires are to be recovered and removed after each blast.
37. If multiple charges are required, time delay detonation initiators (blasting caps) should be used to reduce the overall detonation to a series of discrete explosions.
38. If possible, large charges should be subdivided into a series of smaller discrete detonations or explosions using time-delay detonation initiators (a procedure known as decking) to reduce the overall detonation to a series of smaller discrete detonations or explosions.

GOVERNMENT OF NEWFOUNDLAND AND LABRADOR
Department of Environment and Conservation

File No: 550-01-01-05-070
Permit No: PRO8638-2016

APPENDIX B
Special Terms and Conditions for Permit

1. The Permit Holder and its agent(s), subcontractor(s), and consultant(s) shall keep all systems and works in good condition and repair and in accordance with all laws, by-laws, directions, rules and regulations of any governmental authority. The Permit Holder or its agent(s), subcontractor(s), or consultant(s) shall immediately notify the Minister if any problem arises which may threaten the structural stability of the systems and works, endanger public safety and/or the environment or adversely affect others and/or any body of water either in or outside the said Project areas. The Permit Holder and its agent(s), subcontractor(s), and consultant(s) shall be responsible for all damages suffered by the Minister and Government resulting from any defect in the systems and works, operational deficiencies/inadequacies, or structural failure.
2. The Permit Holder and its agent(s), subcontractor(s), and consultant(s) shall operate the said Project and its systems and works in a manner which does not cause any water related and/or environmental problems, including but not limited to problems of erosion, deposition, flooding, and deterioration of water quality and groundwater depletion, in or outside the said Project areas. The Permit Holder and its agent(s), subcontractor(s), and consultant(s) shall be responsible for any and all damages associated with these problems caused as a result of changes, deficiencies, and inadequacies in the operational procedures by the Permit Holder or its agent(s), subcontractor(s), or consultant(s).
3. If the Permit Holder or its agent(s), subcontractor(s), or consultant(s) fails to perform, fulfil, or observe any of the terms and conditions, or provisions of this Permit and/or Ministerial orders and guidelines, as determined by this Department, the Minister may, after providing ten (10) day notice to the Permit Holder, amend, modify, suspend or cancel this Permit in accordance with the *Water Resources Act*.
4. The Permit Holder and its agent(s), subcontractor(s), and consultant(s) indemnify and hold the Minister and Government harmless against any and all liabilities, losses, claims, demands, damages or expenses including legal expenses of any nature whatsoever whether arising in tort, contract, statute, trust or otherwise resulting directly or indirectly from granting this Permit, systems and works in or outside the said Project areas, or any act or omission of the Permit Holder or its agent(s), subcontractor(s), or consultant(s) in or outside the said Project areas, or arising out of a breach or non-performance of any of the terms and conditions, or provisions of this Permit by the Permit Holder or its agent(s), subcontractor(s), or consultant(s).
5. This Permit is subject to all provisions of the *Water Resources Act* and any regulations in effect either at the date of this Permit or hereafter made pursuant thereto or any other relevant legislation enacted by the Province of Newfoundland and Labrador in the future.
6. This Permit shall be construed and interpreted in accordance with the laws of the Province of Newfoundland and Labrador.

- cc: Ms. Paula Dawe, P.Eng.
Manager, Drinking Water and Wastewater Section
Water Resources Management Division
Dept. of Environment and Conservation
PO Box 8700
St. John's, NL A1B 4J6
- cc: Town of Whitbourne
Ms. Crystal Peddle
PO Box 119
Whitbourne NL A0B 3K0
- cc: Brenda Lynch
Quarries
Mineral Lands Division
Department of Natural Resource
Natural Resources Building
50 Elizabeth Avenue
St. John's, NL A1B 4J6

Appendix C - Completion Report

Pursuant to the *Water Resources Act*, SNL 2002 cW-4.01, specifically Section(s) 39

Date: **MAY 09, 2016**

File No: **550-01-01-05-070**
Permit No: **PRO8638-2016**

Permit Holder: **Labrador Island Link Corporation
P.O. Box 12800
Hydro Place, 500 Columbus Drive
St. Johns, NL A1B 0C9**

Attention: **Peter Madden**

Re: **Whitbourne - Hodges River PPWSA - Quarry - Labrador Island Link Corporation**

Permission was given for : quarry activities over 1.32 ha in Hodges River Protected Water Supply Area (used by the Town of Whitbourne) with reference to the application dated April 11, 2016.

I (the Permit Holder named above or agent authorized to represent the Permit Holder) do hereby certify that the project described above was completed in accordance with the plans and specifications submitted to the Department of Environment and Conservation and that the work was carried out in strict compliance with the terms and conditions of the Permit issued for this project.

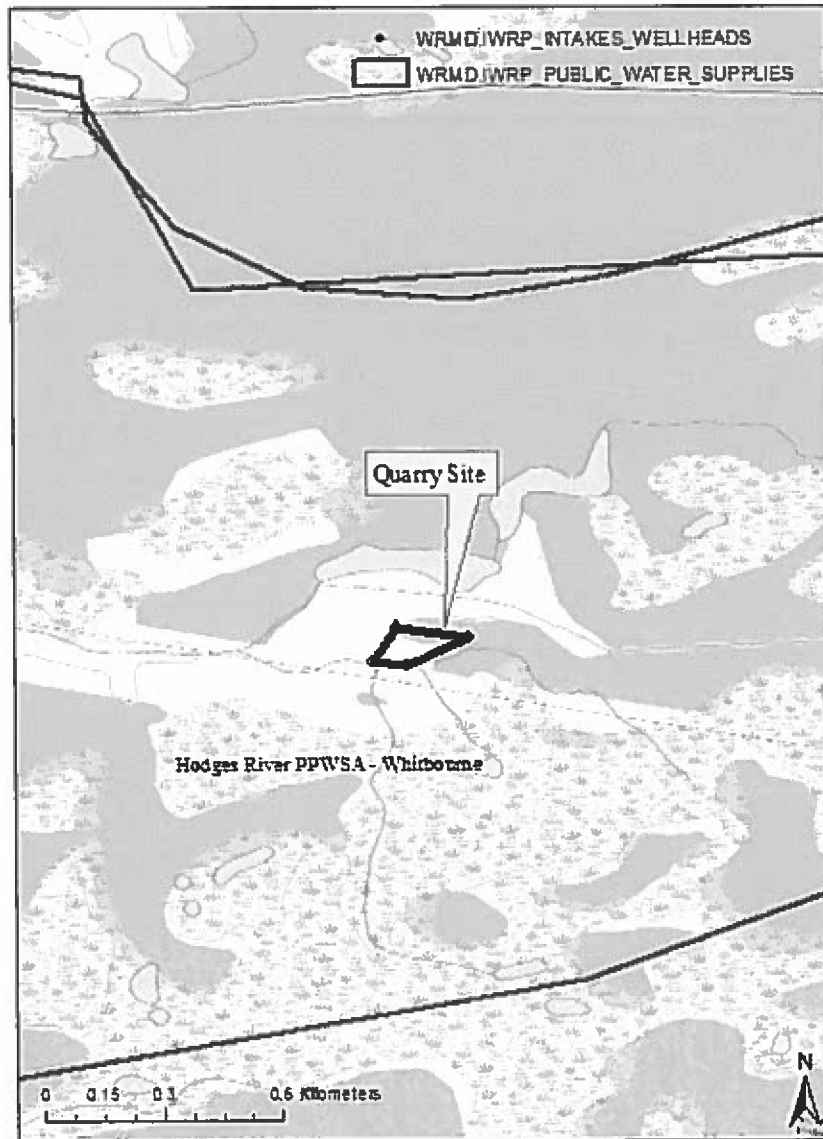
Date: _____

Signature: _____

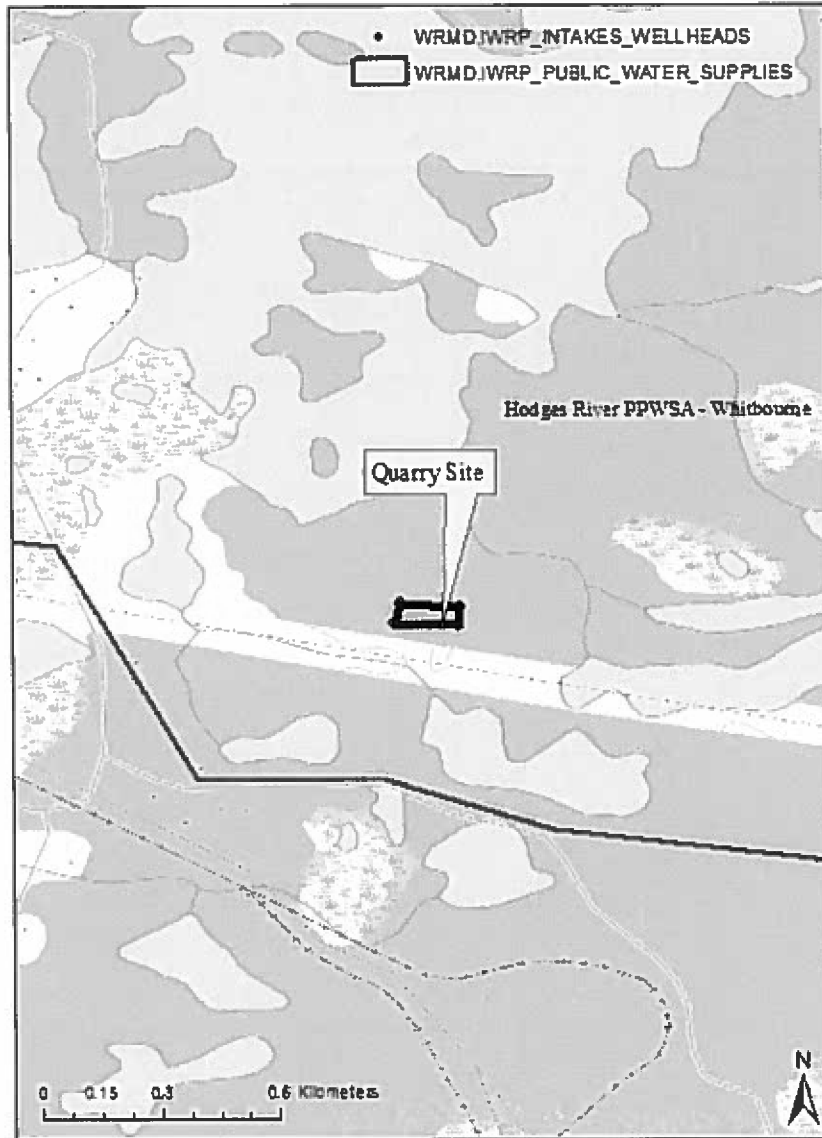
This completion report must be completed and forwarded to the following address upon completion of the approved work.

Department of Environment and Conservation
Water Resources Management Division
PO Box 8700
St. John's NL A1B 4J6

APPENDIX D
Location Map for Permit



Second Attached Image File



Third Attached Image File

