

AMENDMENT TO PERMIT

Pursuant to the *Water Resources Act*, SNL 2002 cW-4.01, specifically Section(s) 49

Date: JUNE 10, 2019

File No: 550-01-01-04-054
Permit No: PRO10067-2019
Amendment No: 1

Permit Holder: Department of Fisheries and Land Resources
Forest Service of Newfoundland and Labrador
97 Manitoba Drive, Suite 208
Clareville, NL A5A 1K8


Attention: Tim Andrews

Re: Clareville - Shoal Harbour River PPWSA - Commercial Harvesting - Dept. of Fisheries & Land Resources

The original Permit dated JANUARY 28, 2019 is amended as follows:

commercial harvesting for an additional 1,100 m³ of timber over 50 hectares, and the construction of an additional temporary water crossing as indicated in the attached map within the Shoal Harbour River Protected Public Water Supply Area.

All other terms and conditions of the original Permit will apply and failure to comply with the terms and conditions of this amendment and the original Permit will render this Permit null and void, place the Permit Holder and their agent(s) in violation of the *Water Resources Act* and make the Permit Holder responsible for taking any remedial measures as may be prescribed by this Department.



MINISTER

cc: Amir Ali Khan, Ph.D., P.Eng.
Manager, Water Rights, Investigations and Modelling Section
Water Resources Management Division
Department of Municipal Affairs and Environment
4th Floor, Confederation Building, West Block
P.O. Box 8700, St. John's NL Canada A1B4J6
akhan@gov.nl.ca


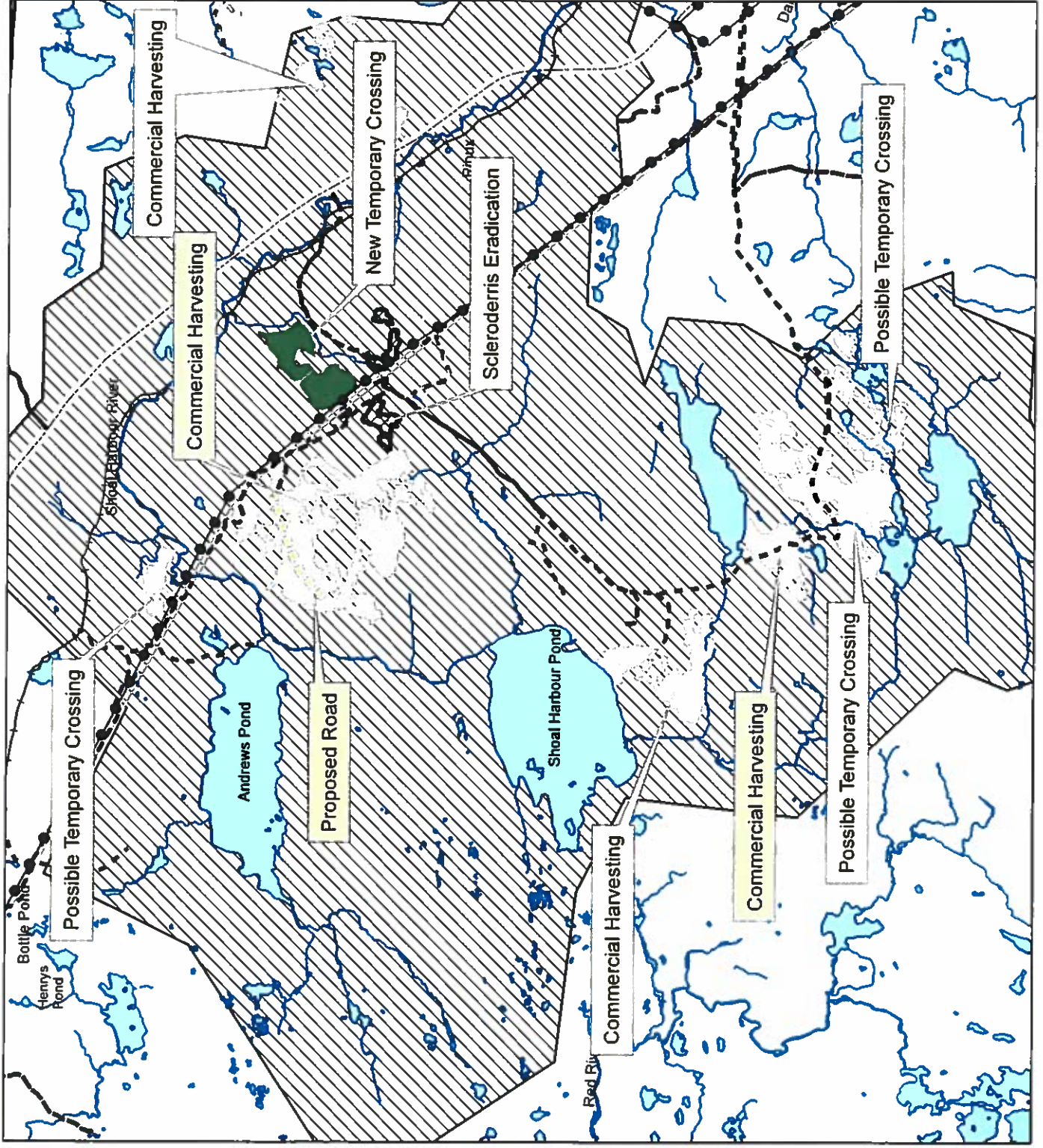
cc: Ms. Paula Dawe, P.Eng.
Manager, Drinking Water and Wastewater Section
Water Resources Management Division
Department of Municipal Affairs and Environment
P.O. Box 8700
4th Floor, West Block, Confederation Building
St. John's, NL A1L 4J6
pauladawe@gov.nl.ca

cc: Town of Clarenville
Ms. Angela Giles
99 Pleasant Street
Clarenville, NL A5A 1V9
info@clarenville.net

Proposed Resource Development - Shoal Harbour River Protected Water Supply



Forest Management
District 02



Area of Com. Harvest: 95 ha
Harvesting Volume: 9500 m3
Proposed Road: 1.0 km

Scleroderris eradication: 10 ha
1:70,000