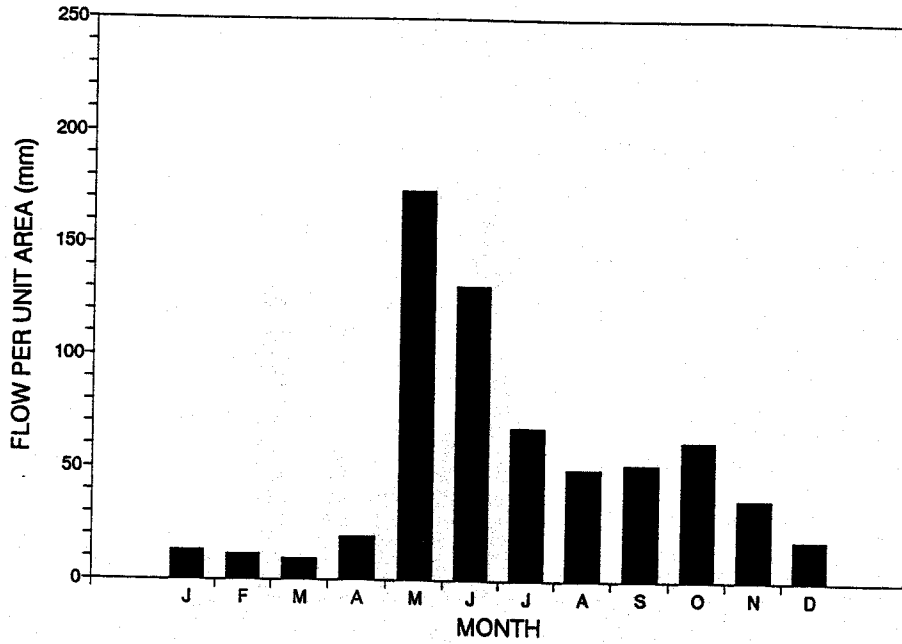


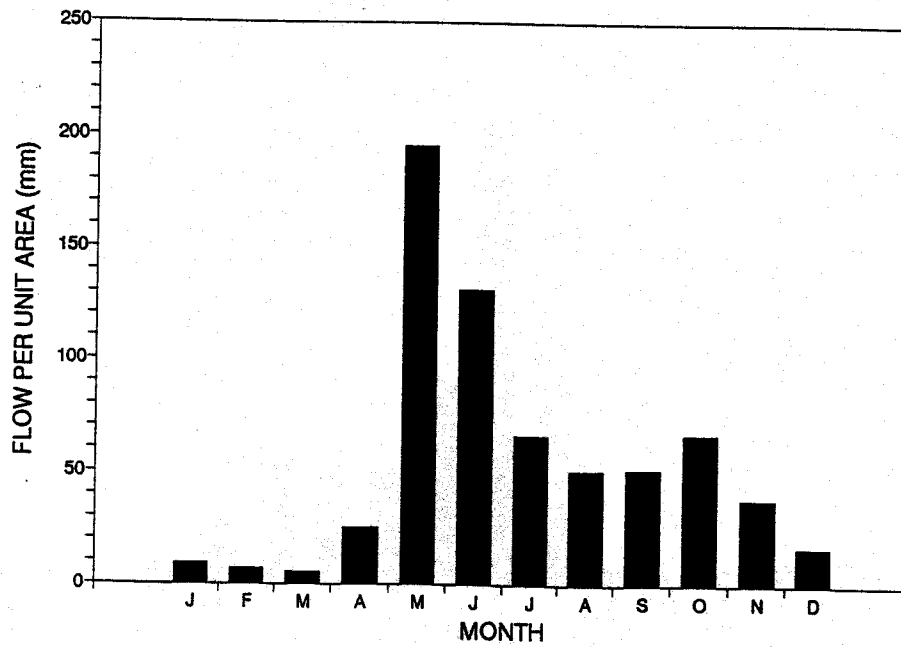
## **Appendix K**

### **Annual Distribution of Mean Monthly Runoff in Labrador**

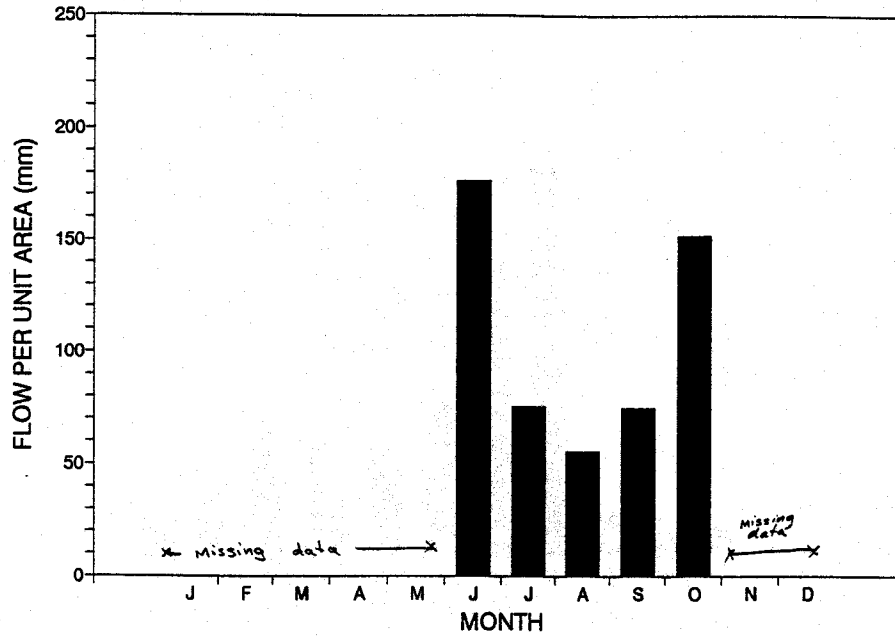
LITTLE MECATINA RIVER ABOVE LAC FOURMONT  
02XA003



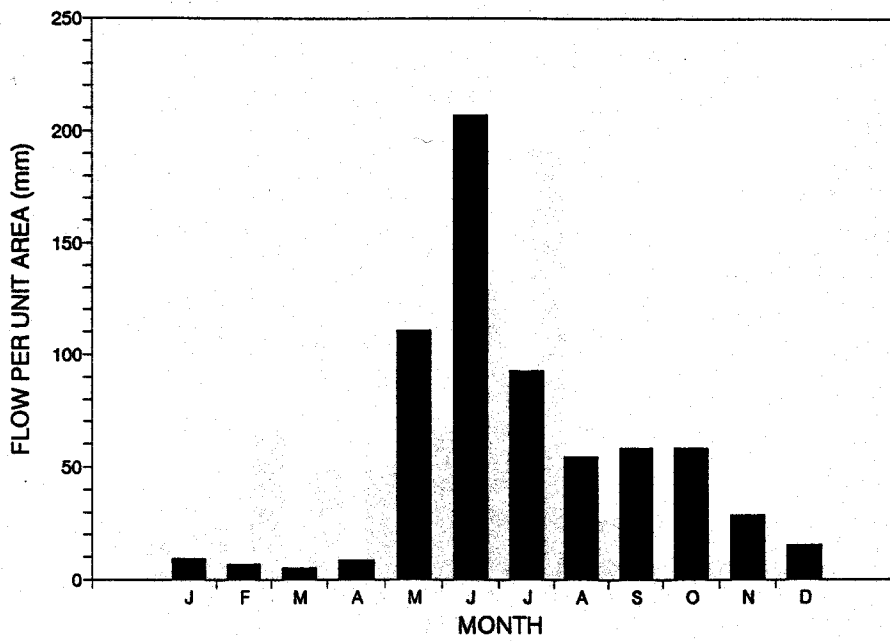
RIVIERE JOIR NEAR PROVINCIAL BOUNDARY  
02XA004



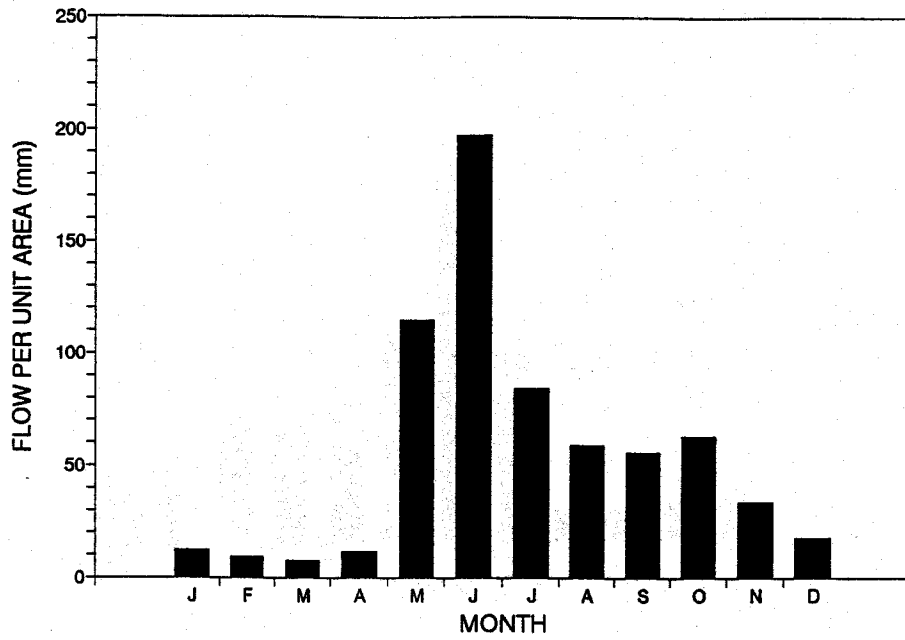
NORTH BROOK NEAR RED BAY  
02XD002



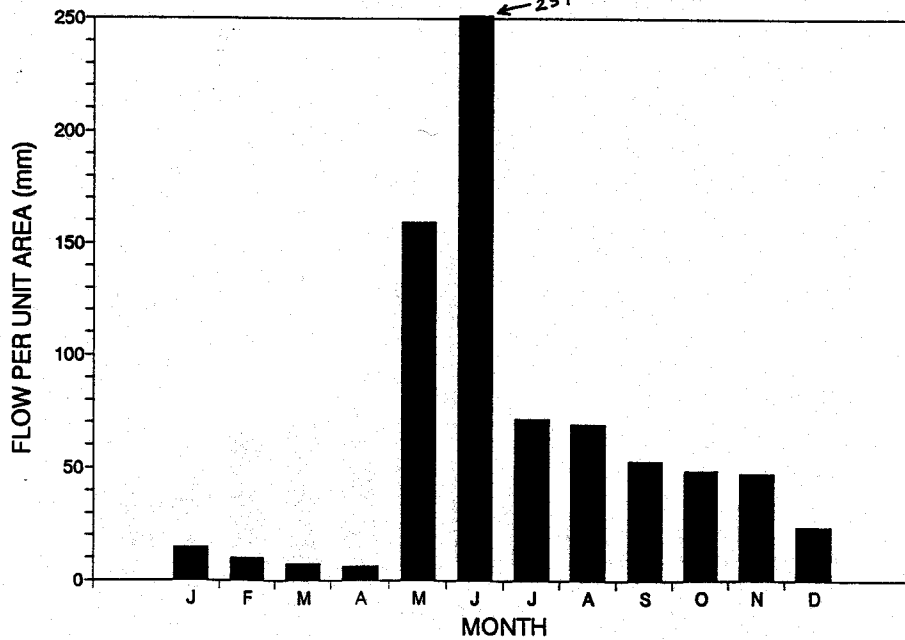
UGJOKTOK RIVER BELOW HARP LAKE  
03NF001



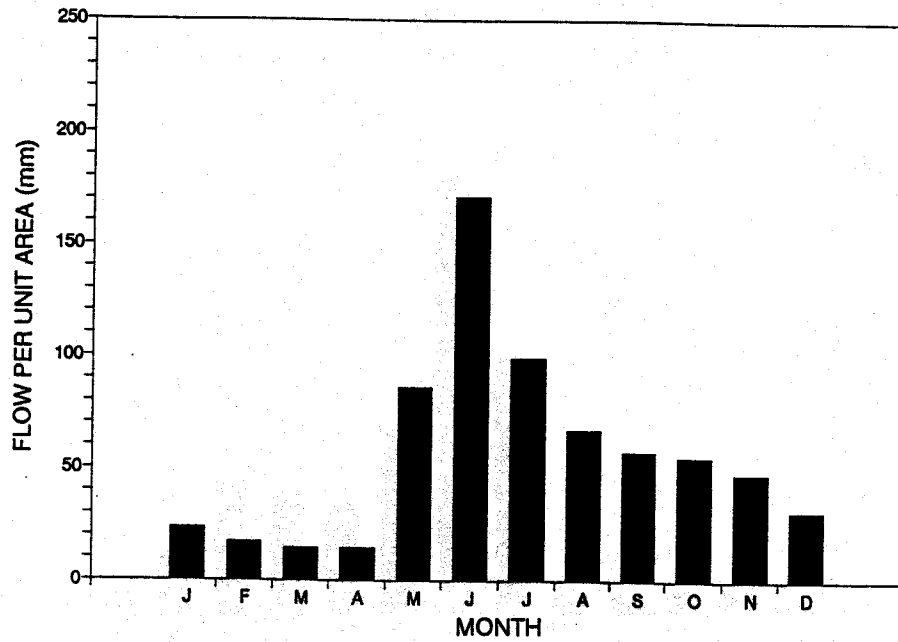
KANAIRIKTOK RIVER BELOW SNEGAMOOK LAKE  
03NG001



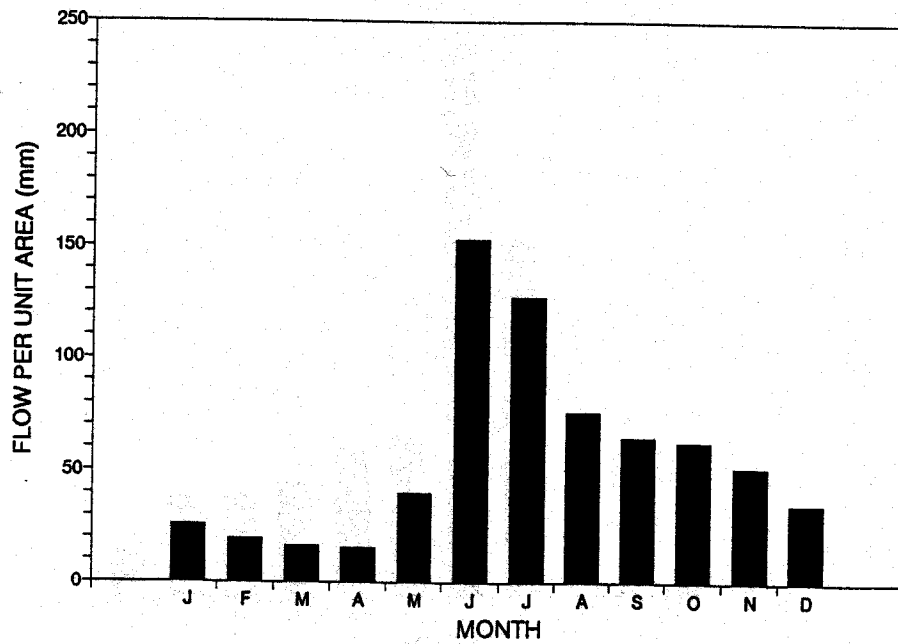
MCPHADYEN RIVER NEAR THE MOUTH  
03OA003



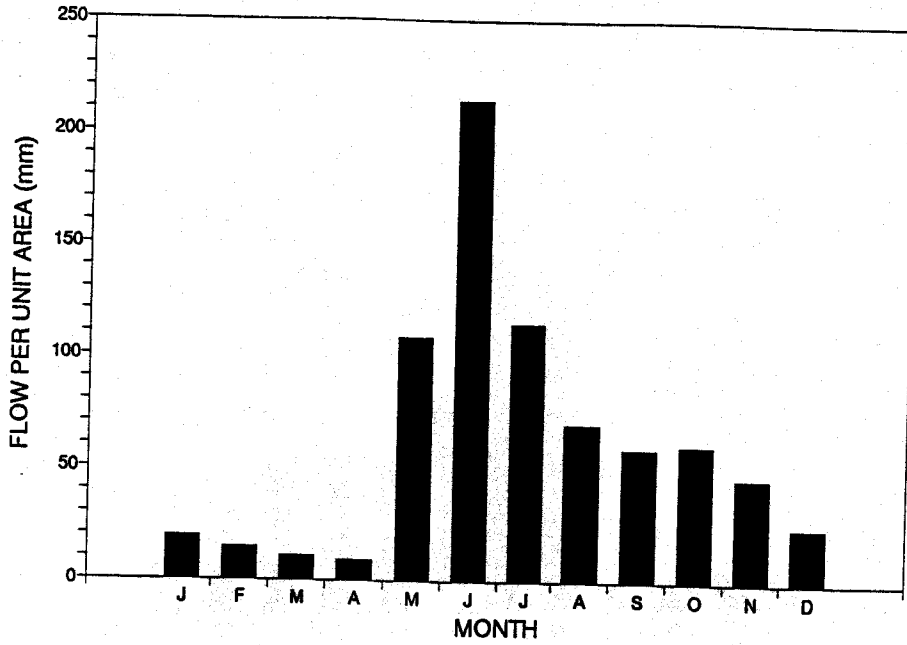
ASHUANUPI RIVER BELOW WIGHTMAN LAKE  
03OA004



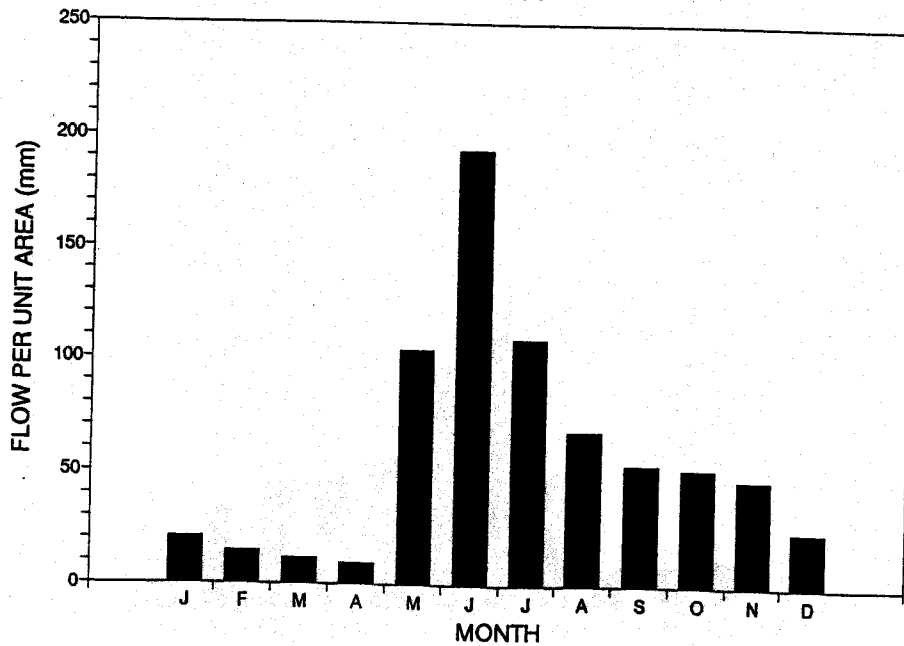
CHURCHILL RIVER AT FLOUR LAKE  
03OB002



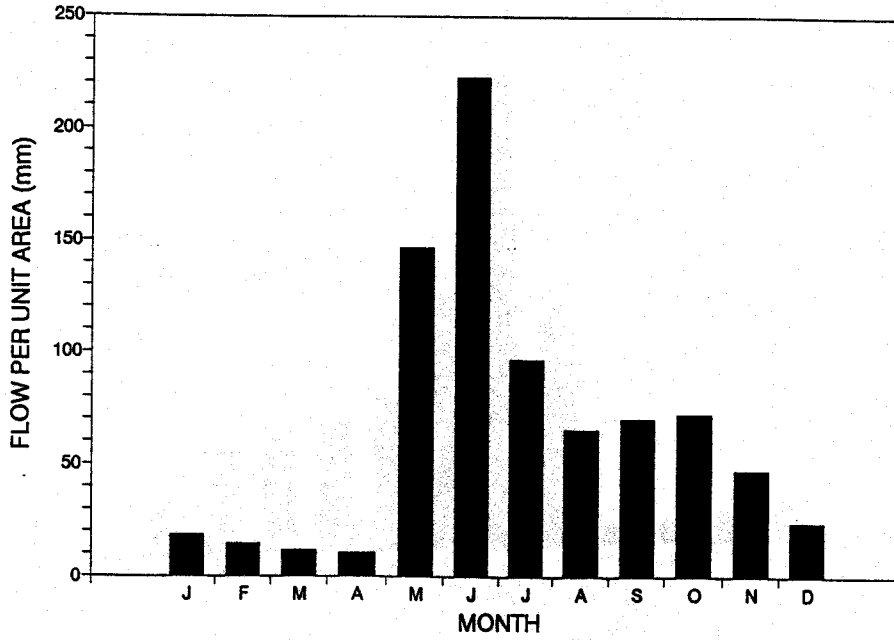
ATIKONAK RIVER ABOVE PANCHIA LAKE  
03OC003



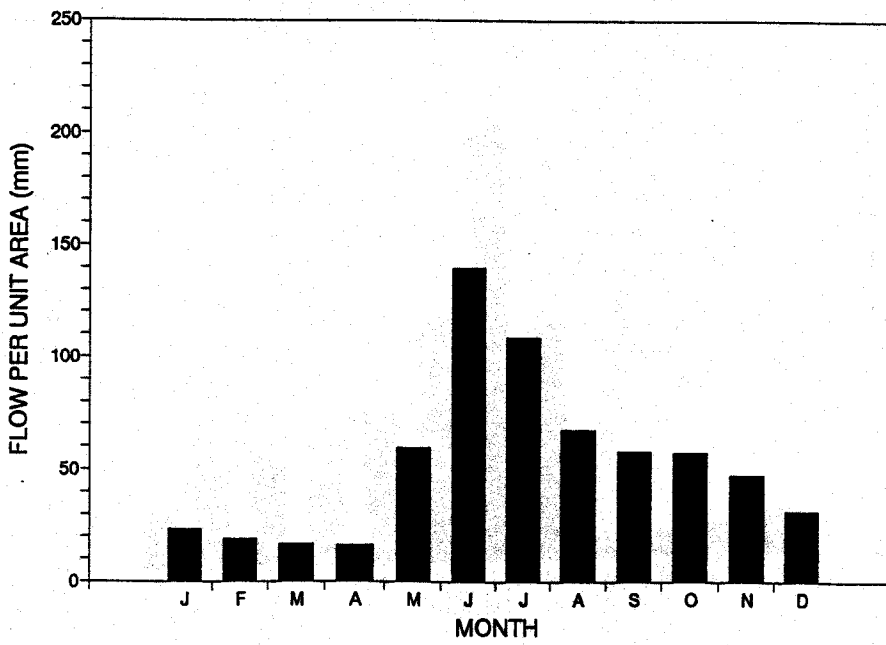
ATIKONAK RIVER (WEST BRANCH) BELOW KEPIMITS LAKE  
03OC004



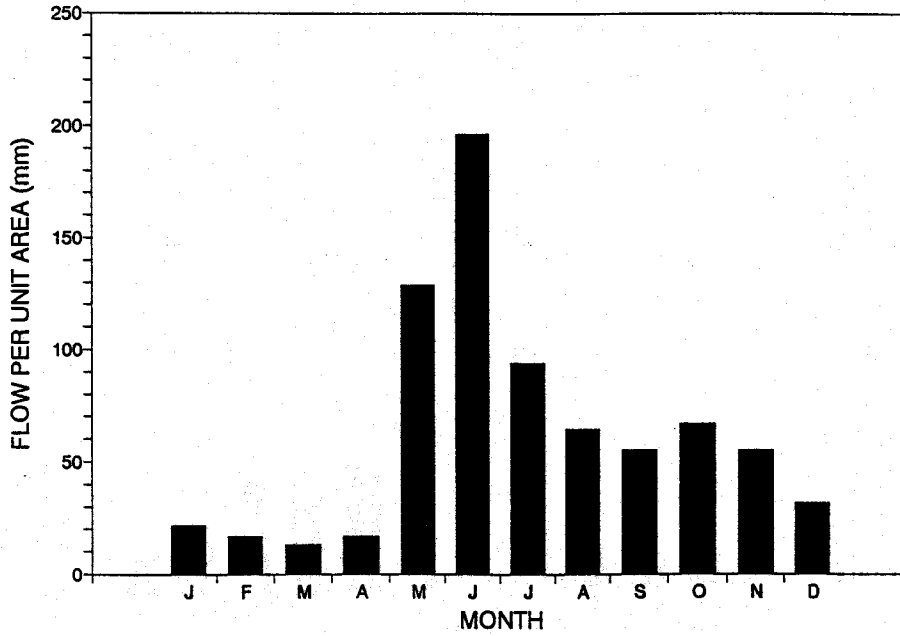
ATIKONAK RIVER ABOVE ATIKONAK LAKE  
03OC005



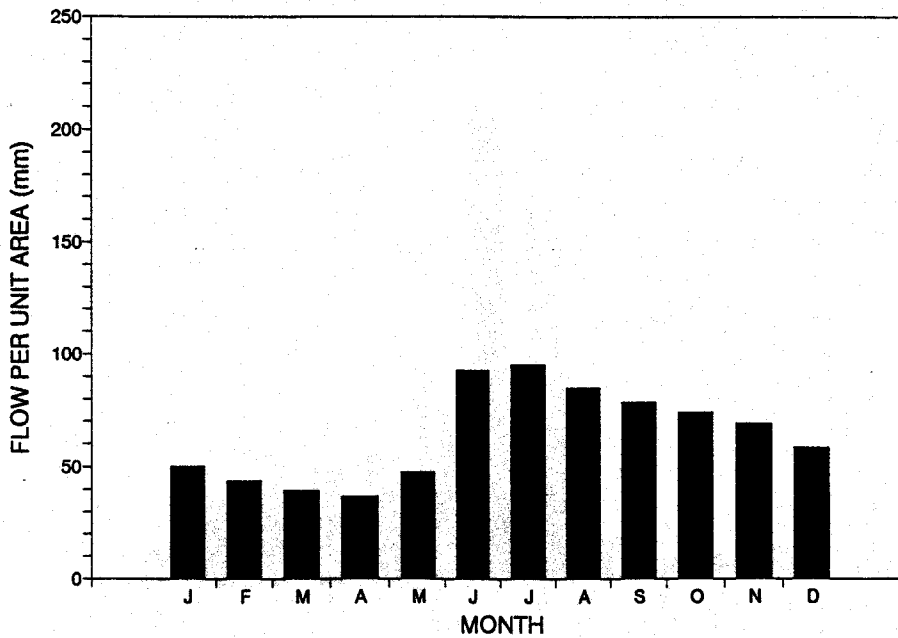
CHURCHILL RIVER ABOVE UPPER MUSKRAT FALLS  
03OE001A



MINIPI RIVER BELOW MINIPI LAKE  
03OE003

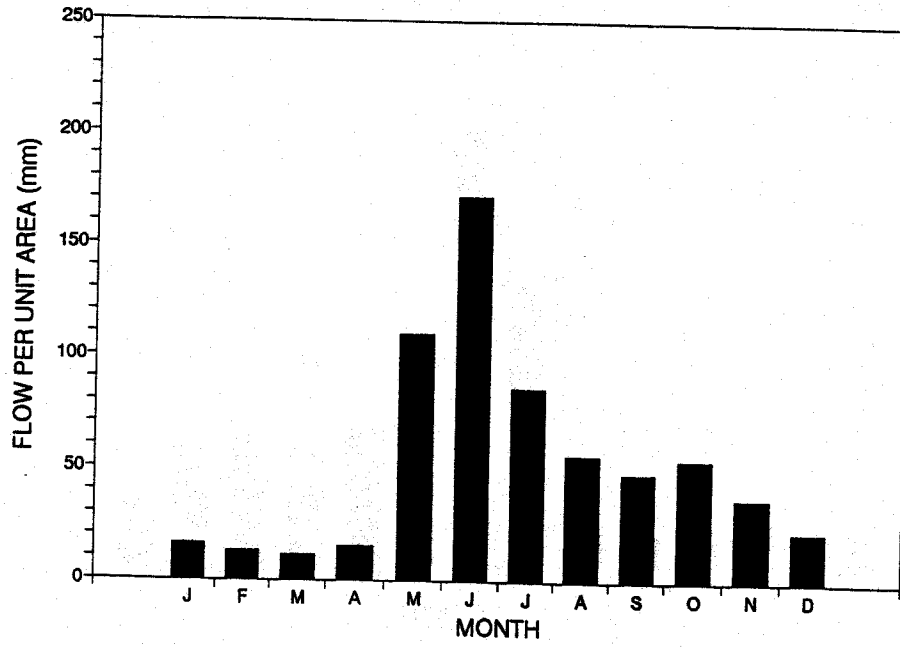


NASKAUPI RIVER AT FREMONT LAKE  
03PB001

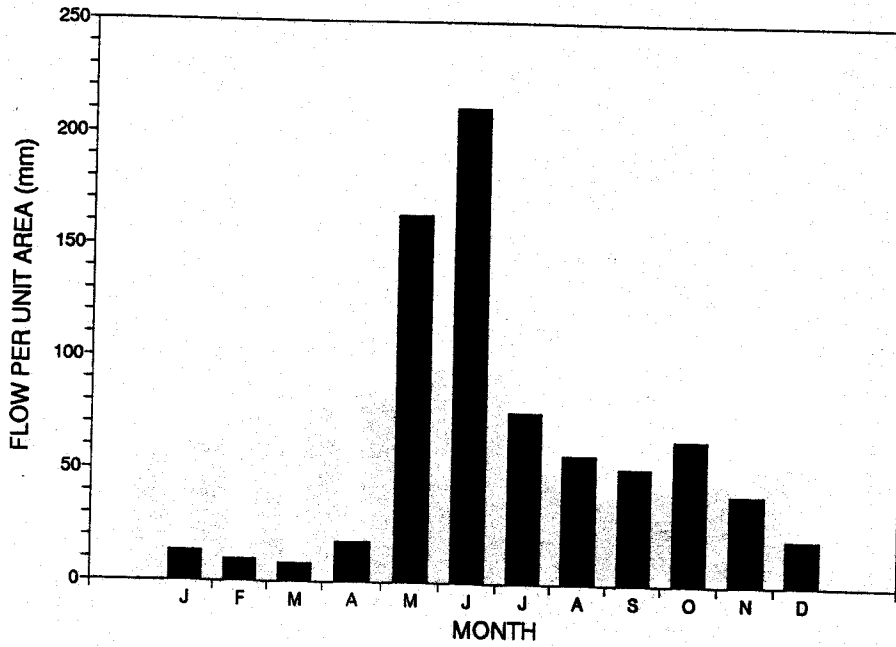




NASKAUPI RIVER BELOW NASKAUPI LAKE  
03PB002



EAGLE RIVER ABOVE FALLS - STATION NO. 03QC001  
03QC001



ALEXIS RIVER NEAR PORT HOPE SIMPSON  
03QC002

