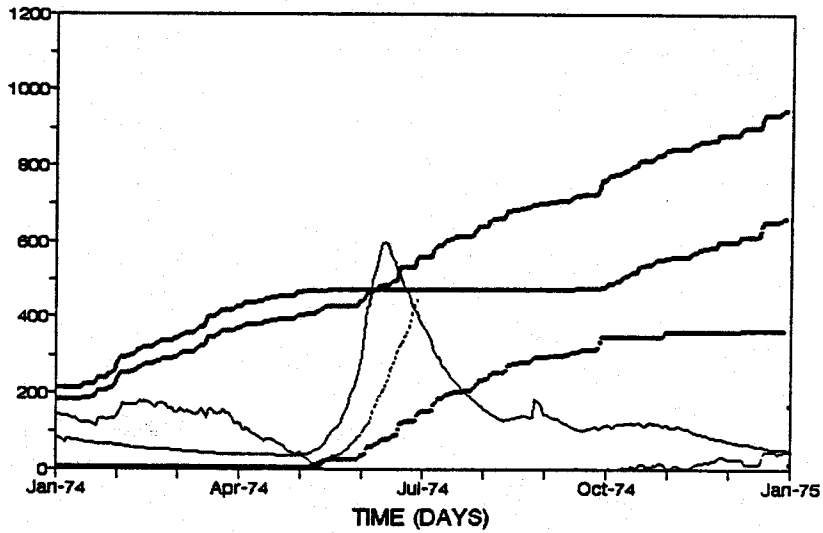


Appendix R

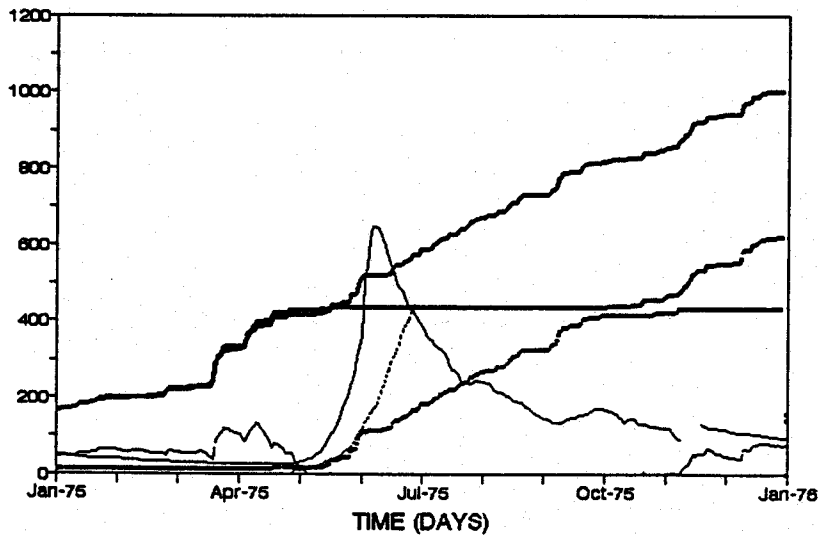
Annual Graphs of Daily Streamflow and Climatic Data for Select Watersheds in Labrador

Ashuanipi-River below Wightman Lake 03OA004



| | | |
|----------------------------|--------------------------|----------------------|
| — Flow (m ³ /s) | Cum. Deg. Days (C) | --- Ground Snow (cm) |
| Cum. Rainfall (mm) | ---- Cum. Snowfall (cm) | — Cum. Precip. (mm) |

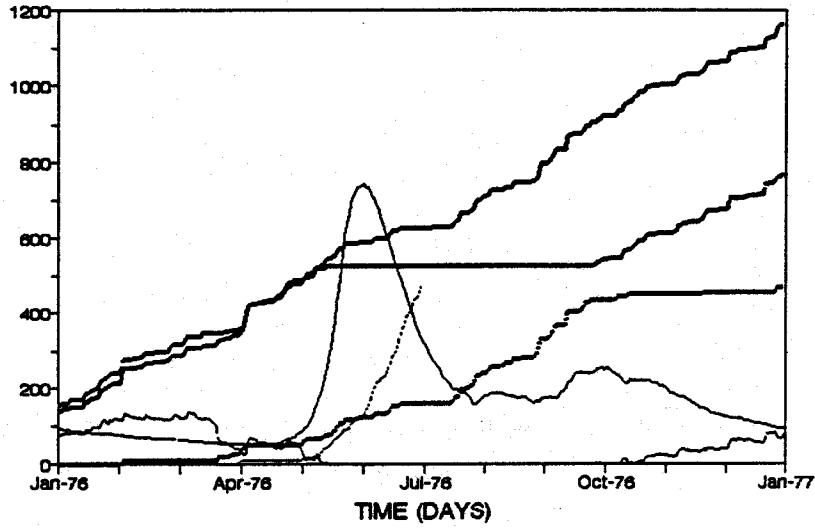
Ashuanipi River below Wightman Lake 03OA004



| | | |
|----------------------------|--------------------------|----------------------|
| — Flow (m ³ /s) | Cum. Deg. Days (C) | --- Ground Snow (cm) |
| Cum. Rainfall (mm) | ---- Cum. Snowfall (cm) | — Cum. Precip. (mm) |

Ashuanipi-River below Wightman Lake

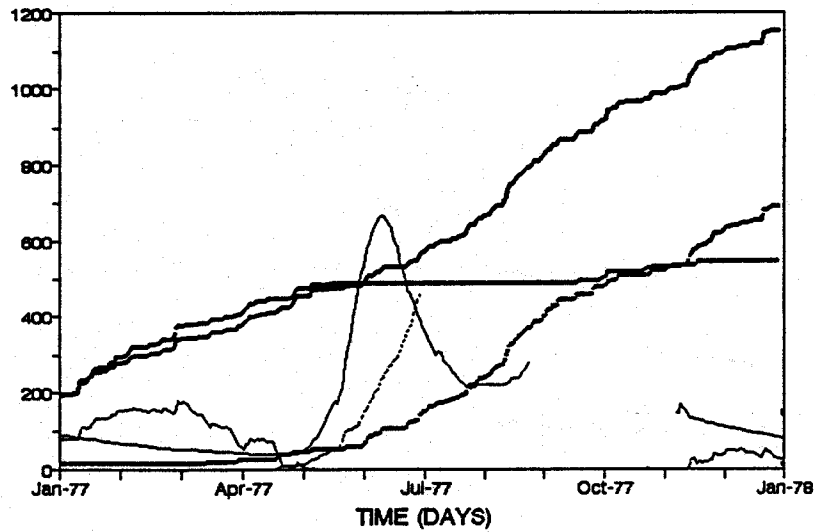
03OA004



— Flow (m³/s) Cum. Deg. Days (C) --- Ground Snow (cm)
..... Cum. Rainfall (mm) ---- Cum. Snowfall (cm) — Cum. Precip. (mm)

Ashuanipi River below Wightman Lake.

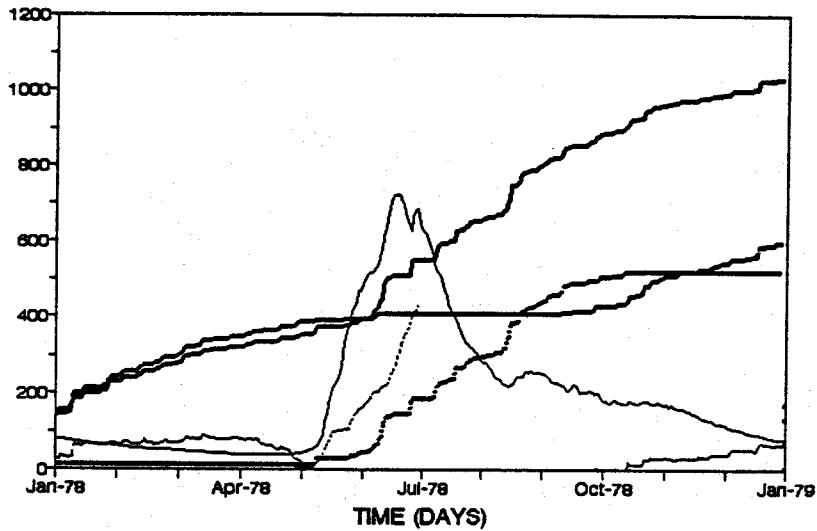
03OA004



— Flow (m³/s) Cum. Deg. Days (C) --- Ground Snow (cm)
..... Cum. Rainfall (mm) ---- Cum. Snowfall (cm) — Cum. Precip. (mm)

Ashuanipi River below Wightman Lake

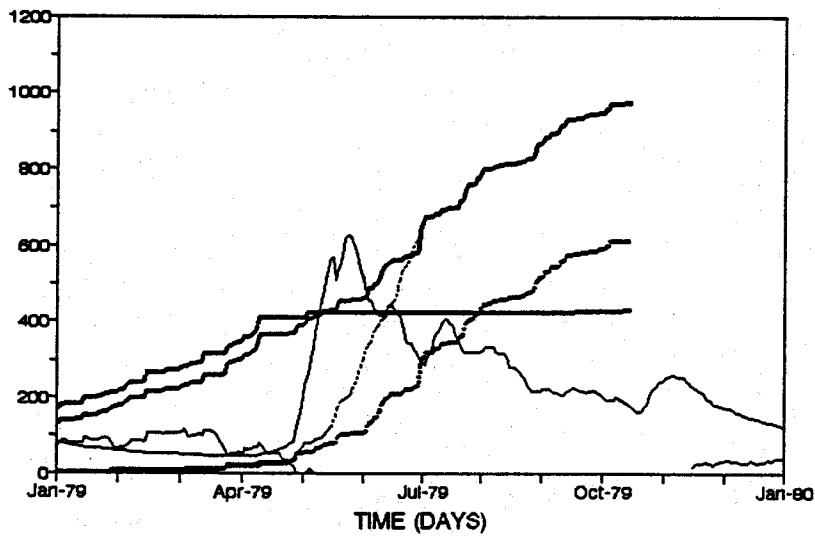
03OA004



— Flow (m³/s) Cum. Deg. Days (C) --- Ground Snow (cm)
..... Cum. Rainfall (mm) ---- Cum. Snowfall (cm) — Cum. Precip. (mm)

Ashuanipi River below Wightman Lake.

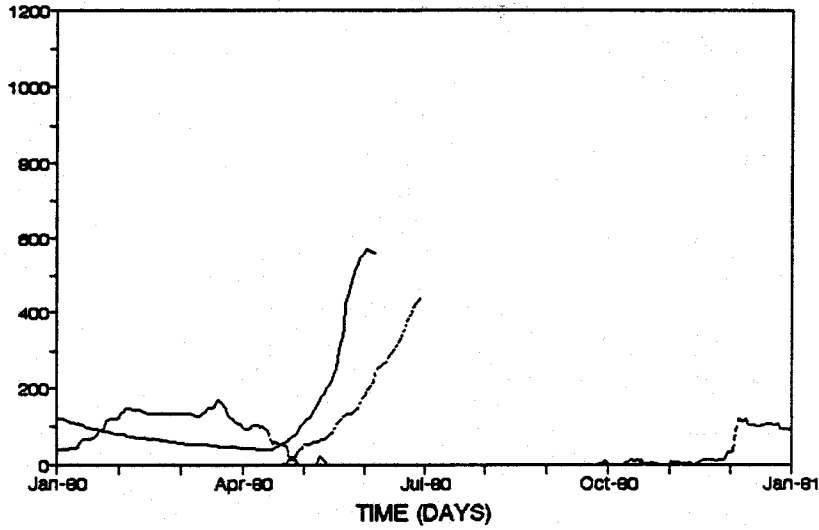
03OA004



— Flow (m³/s) Cum. Deg. Days (C) --- Ground Snow (cm)
..... Cum. Rainfall (mm) ---- Cum. Snowfall (cm) — Cum. Precip. (mm)

Ashuanipi River below Wightman Lake

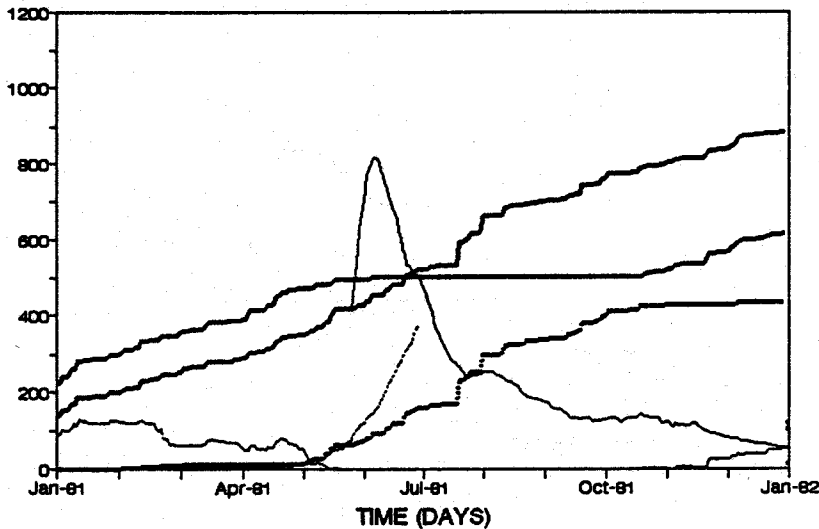
03OA004



| | | |
|----------------------------|--------------------------|----------------------|
| — Flow (m ³ /s) | Cum. Deg. Days (C) | --- Ground Snow (cm) |
| Cum. Rainfall (mm) | Cum. Snowfall (cm) | — Cum. Precip. (mm) |

Ashuanipi River below Wightman Lake

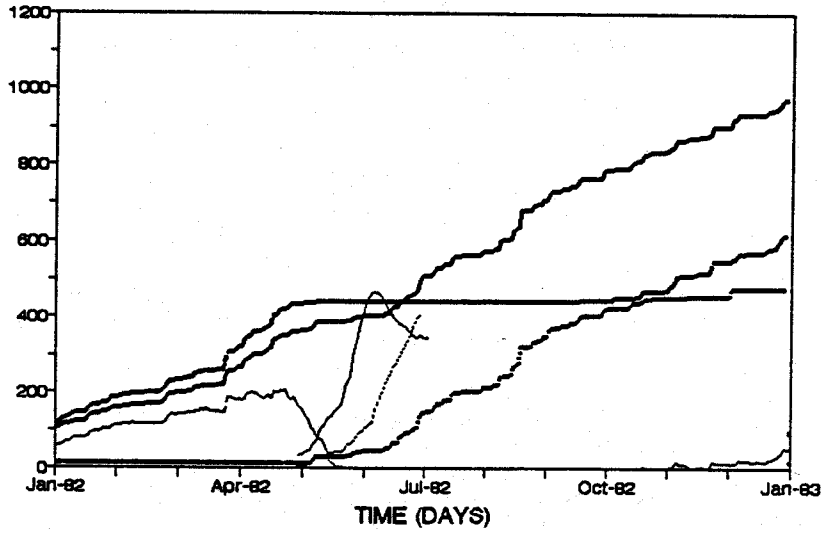
03OA004



| | | |
|----------------------------|--------------------------|----------------------|
| — Flow (m ³ /s) | Cum. Deg. Days (C) | --- Ground Snow (cm) |
| Cum. Rainfall (mm) | Cum. Snowfall (cm) | — Cum. Precip. (mm) |

Ashuanipi River below Wightman Lake

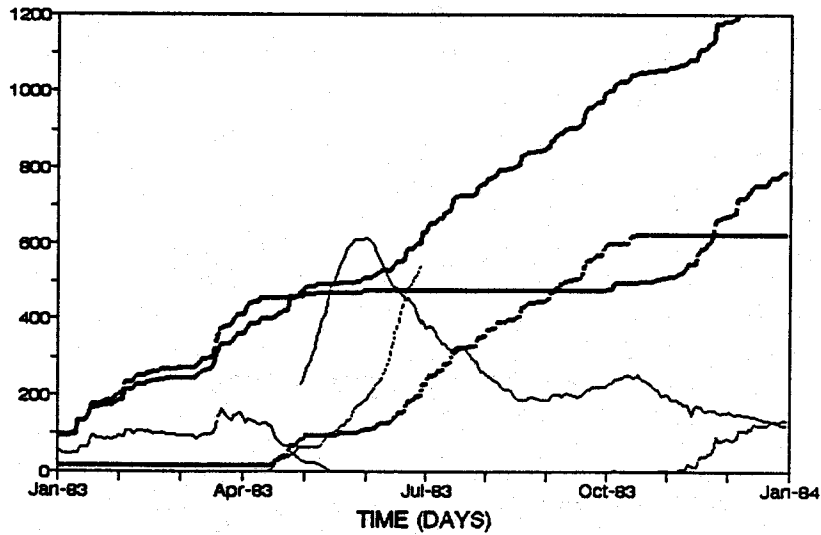
03OA004



— Flow (m³/s) Cum. Deg. Days (C) --- Ground Snow (cm)
..... Cum. Rainfall (mm) ---- Cum. Snowfall (cm) — Cum. Precip. (mm)

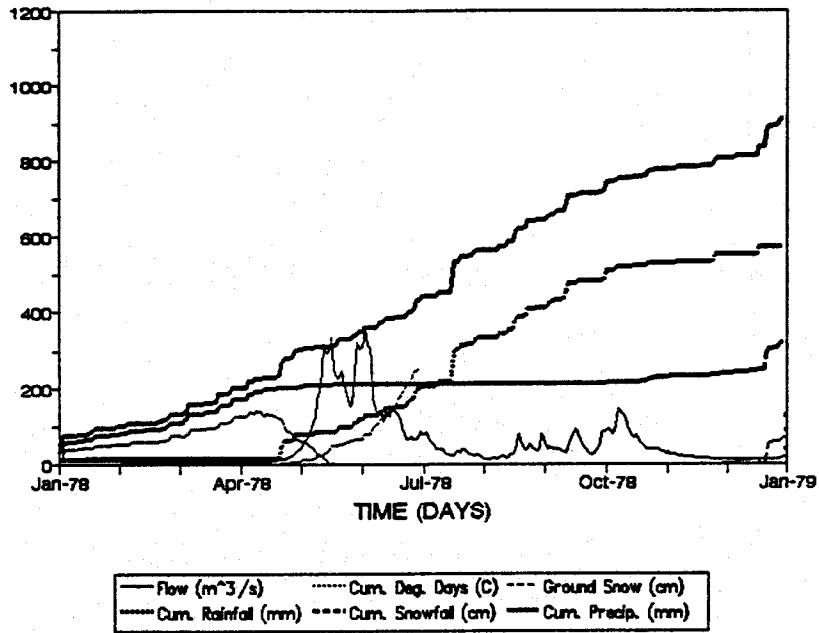
Ashuanipi River below Wightman Lake

03OA004

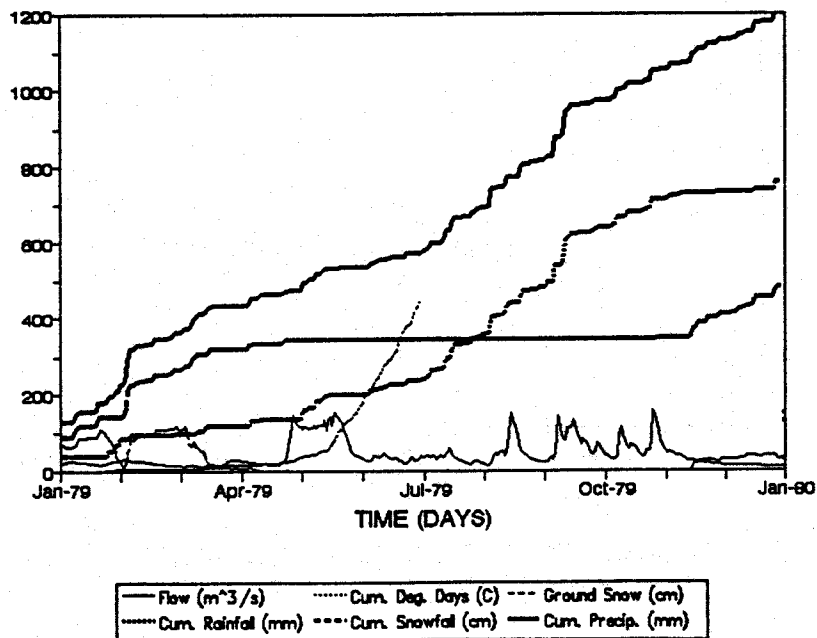


— Flow (m³/s) Cum. Deg. Days (C) --- Ground Snow (cm)
..... Cum. Rainfall (mm) ---- Cum. Snowfall (cm) — Cum. Precip. (mm)

Alexis River near Port Hope Simpson 03QC002

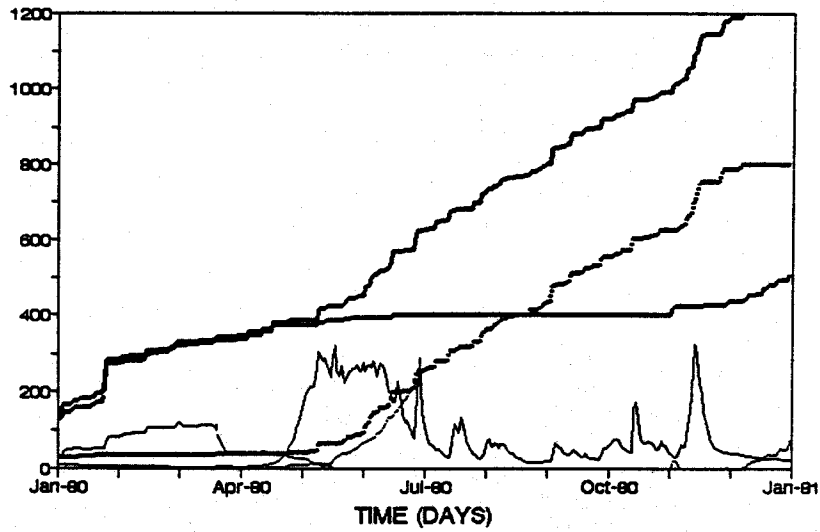


Alexis River near Port Hope Simpson 03QC002



Alexis River near Port Hope Simpson

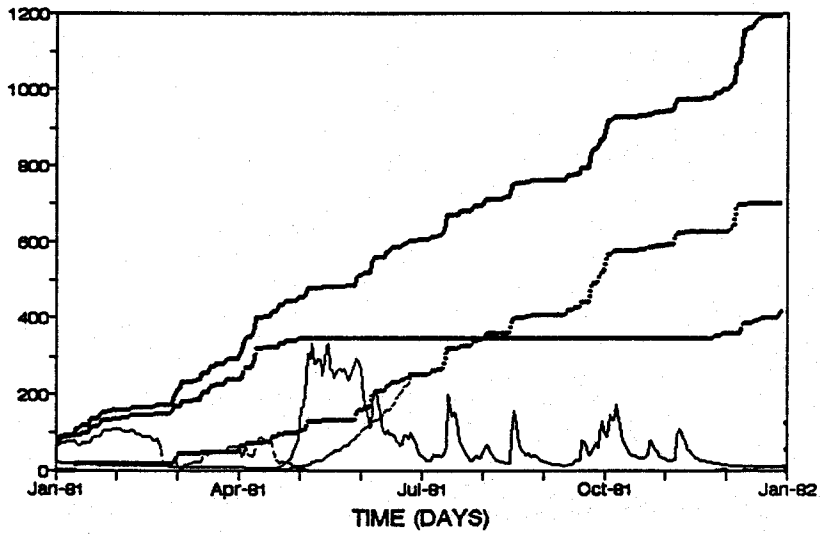
03QC002



— Flow (m³/s) Cum. Deg. Days (C) --- Ground Snow (cm)
..... Cum. Rainfall (mm) ---- Cum. Snowfall (cm) — Cum. Precip. (mm)

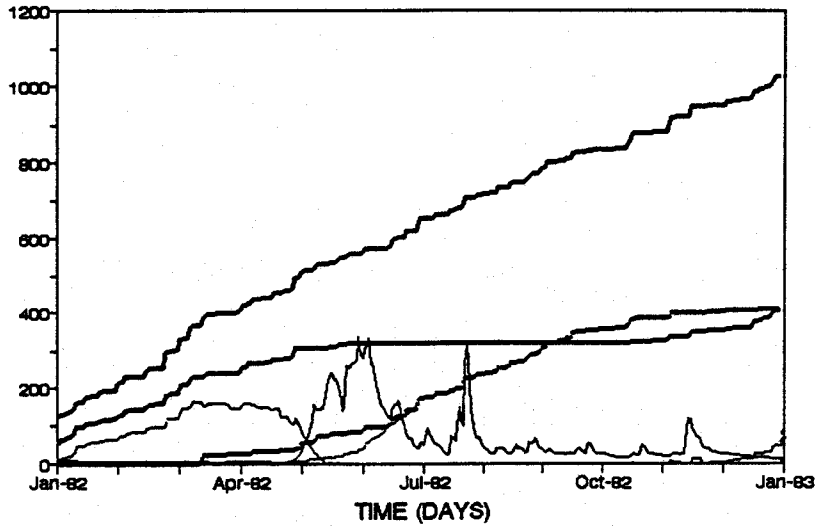
Alexis River near Port Hope Simpson

03QC002



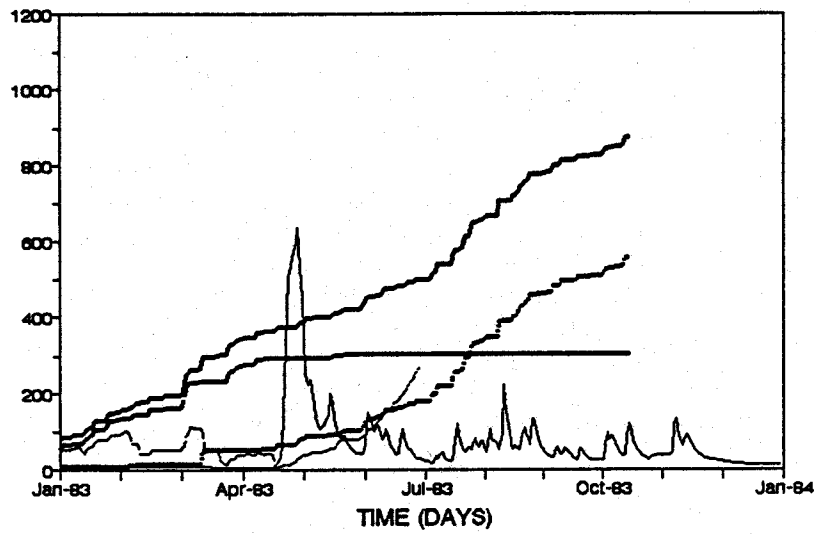
— Flow (m³/s) Cum. Deg. Days (C) --- Ground Snow (cm)
..... Cum. Rainfall (mm) ---- Cum. Snowfall (cm) — Cum. Precip. (mm)

Alexis River near Port Hope Simpson 03QC002



| | | |
|----------------------------|--------------------------|------------------------|
| — Flow (m ³ /s) | - - - Cum. Deg. Days (C) | - - - Ground Snow (cm) |
| Cum. Rainfall (mm) | - - - Cum. Snowfall (cm) | — Cum. Precip. (mm) |

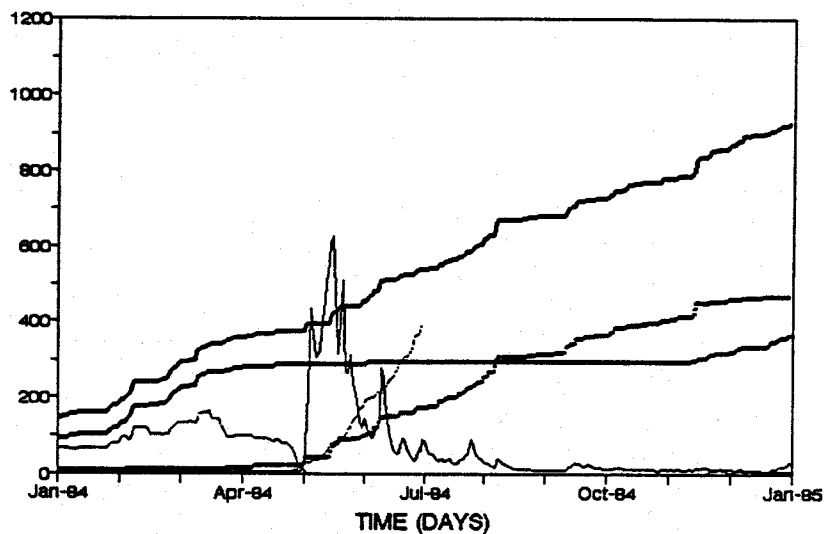
Alexis River near Port Hope Simpson . 03QC002



| | | |
|----------------------------|--------------------------|------------------------|
| — Flow (m ³ /s) | - - - Cum. Deg. Days (C) | - - - Ground Snow (cm) |
| Cum. Rainfall (mm) | - - - Cum. Snowfall (cm) | — Cum. Precip. (mm) |

Alexis River near Port Hope Simpson

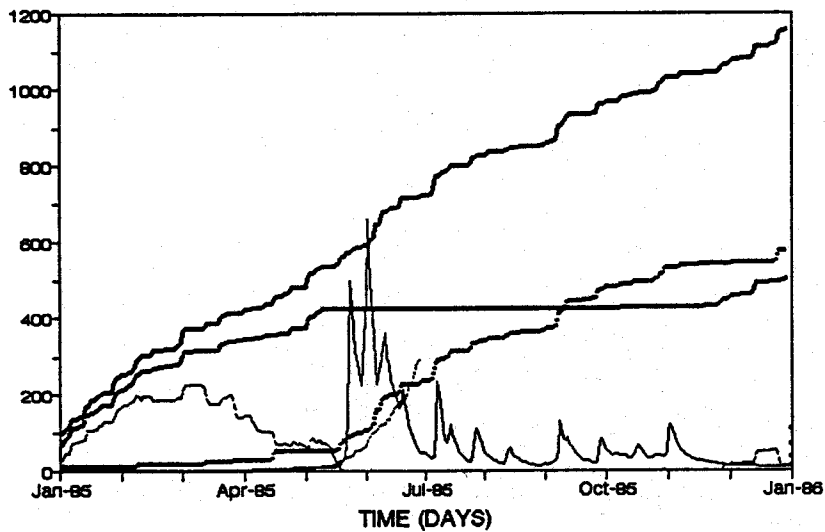
03QC002



— Flow (m³/s) Cum. Deg. Days (C) --- Ground Snow (cm)
..... Cum. Rainfall (mm) ---- Cum. Snowfall (cm) — Cum. Precip. (mm)

Alexis River near Port Hope Simpson

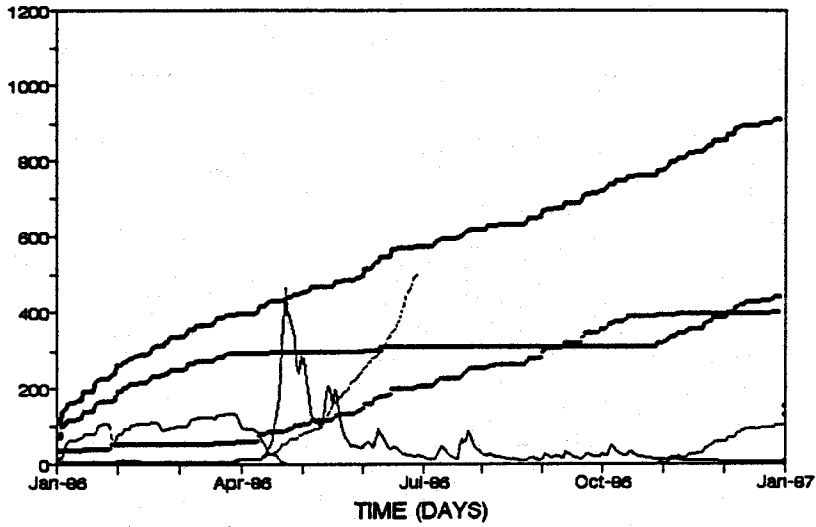
03QC002



— Flow (m³/s) Cum. Deg. Days (C) --- Ground Snow (cm)
..... Cum. Rainfall (mm) ---- Cum. Snowfall (cm) — Cum. Precip. (mm)

Alexis River near Port Hope Simpson

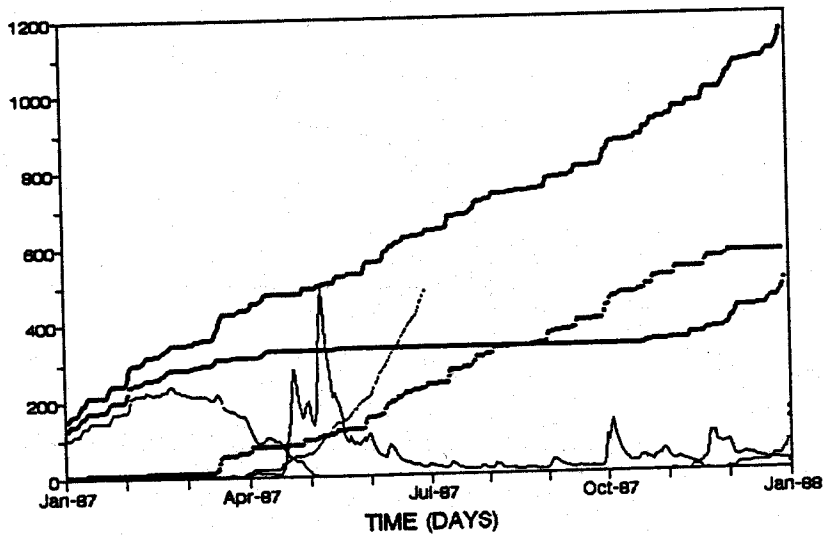
03QC002



— Flow (m³/s) - - - Cum. Deg. Days (C) - - - Ground Snow (cm)
- - - Cum. Rainfall (mm) - - - Cum. Snowfall (cm) — Cum. Precip. (mm)

Alexis River near Port Hope Simpson

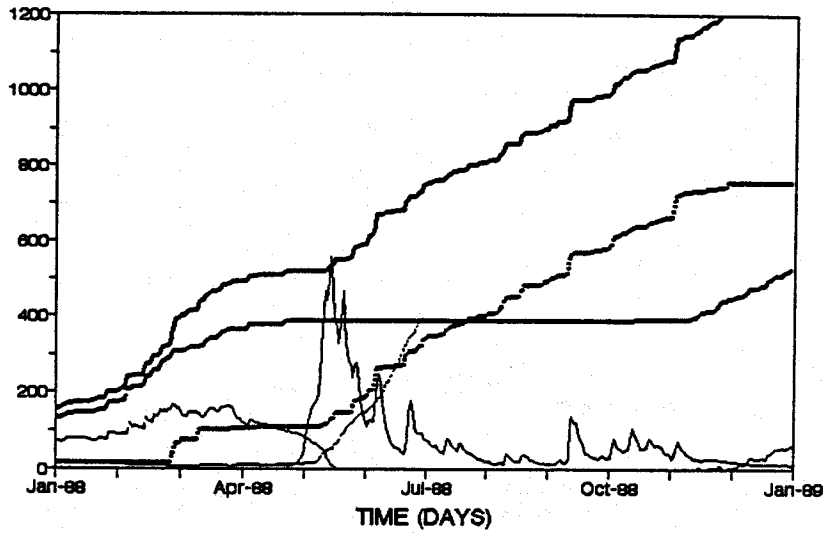
03QC002



— Flow (m³/s) - - - Cum. Deg. Days (C) - - - Ground Snow (cm)
- - - Cum. Rainfall (mm) - - - Cum. Snowfall (cm) — Cum. Precip. (mm)

Alexis River near Port Hope Simpson

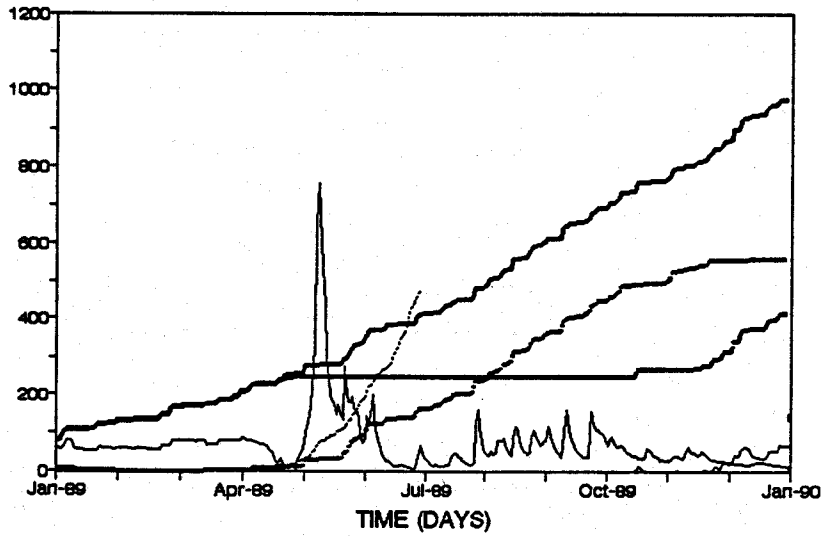
03QC002



— Flow (m³/s) Cum. Deg. Days (C) --- Ground Snow (cm)
..... Cum. Rainfall (mm) --- Cum. Snowfall (cm) — Cum. Precip. (mm)

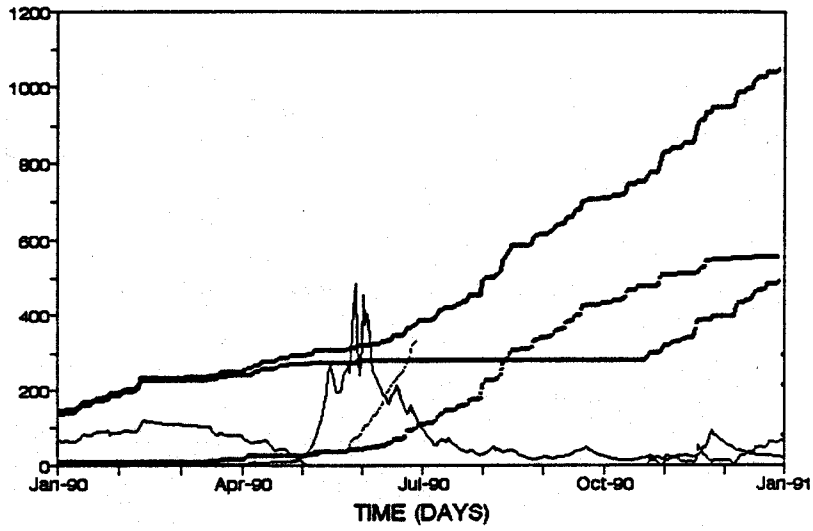
Alexis River near Port Hope Simpson

03QC002



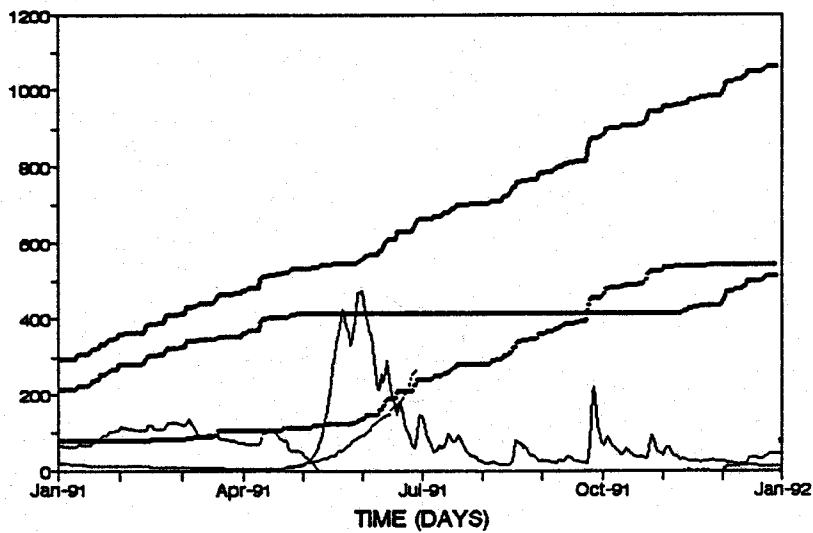
— Flow (m³/s) Cum. Deg. Days (C) --- Ground Snow (cm)
..... Cum. Rainfall (mm) --- Cum. Snowfall (cm) — Cum. Precip. (mm)

Alexis River near Port Hope Simpson 03QC002



— Flow (m³/s) Cum. Deg. Days (C) --- Ground Snow (cm)
..... Cum. Rainfall (mm) ---- Cum. Snowfall (cm) — Cum. Precip. (mm)

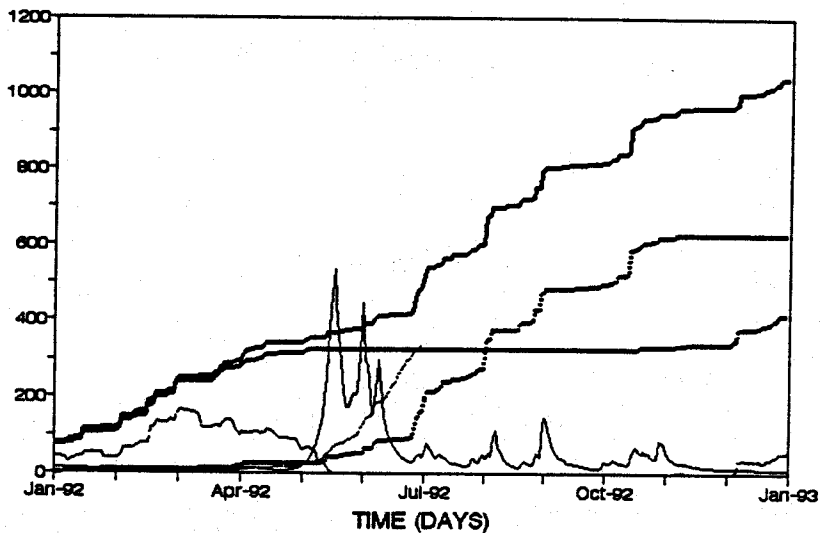
Alexis River near Port Hope Simpson 03QC002



— Flow (m³/s) Cum. Deg. Days (C) --- Ground Snow (cm)
..... Cum. Rainfall (mm) ---- Cum. Snowfall (cm) — Cum. Precip. (mm)

Alexis River near Port Hope Simpson

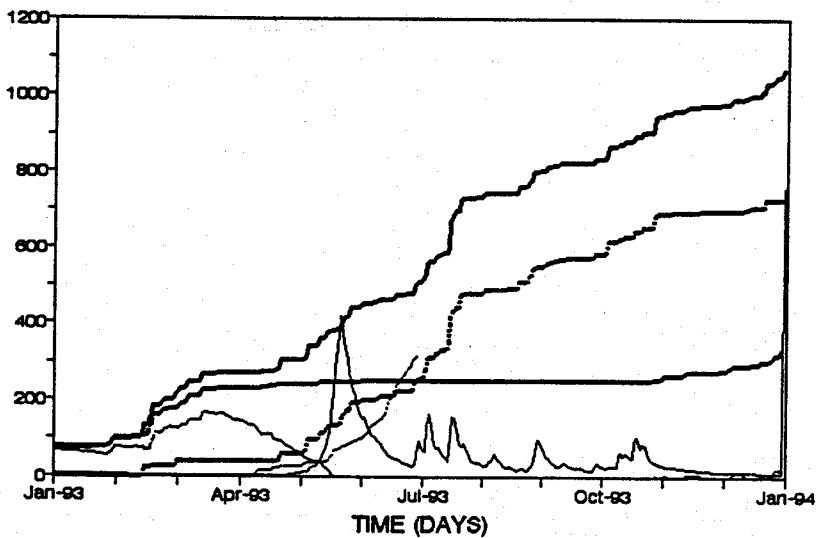
03QC002



— Flow (m³/s) Cum. Deg. Days (C) --- Ground Snow (cm)
..... Cum. Rainfall (mm) ---- Cum. Snowfall (cm) — Cum. Precip. (mm)

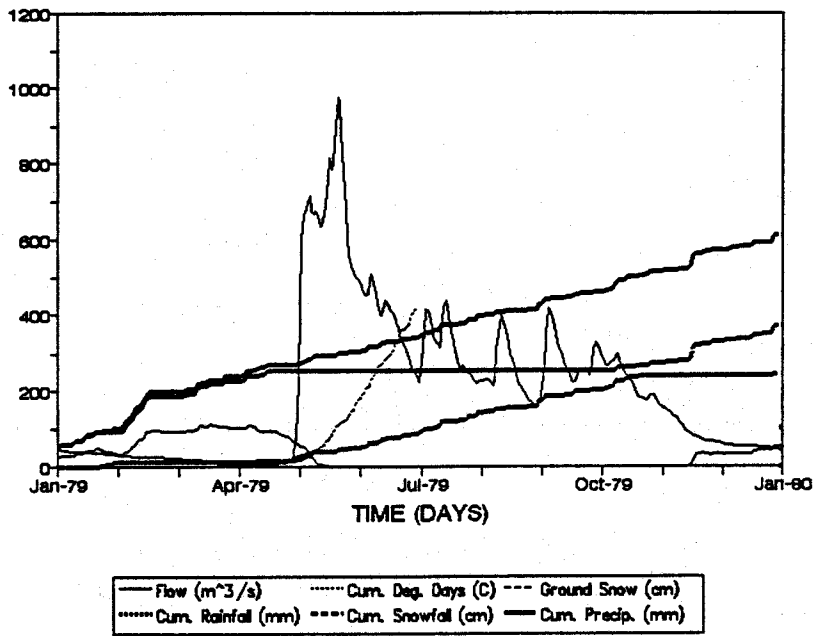
Alexis River near Port Hope Simpson

03QC002

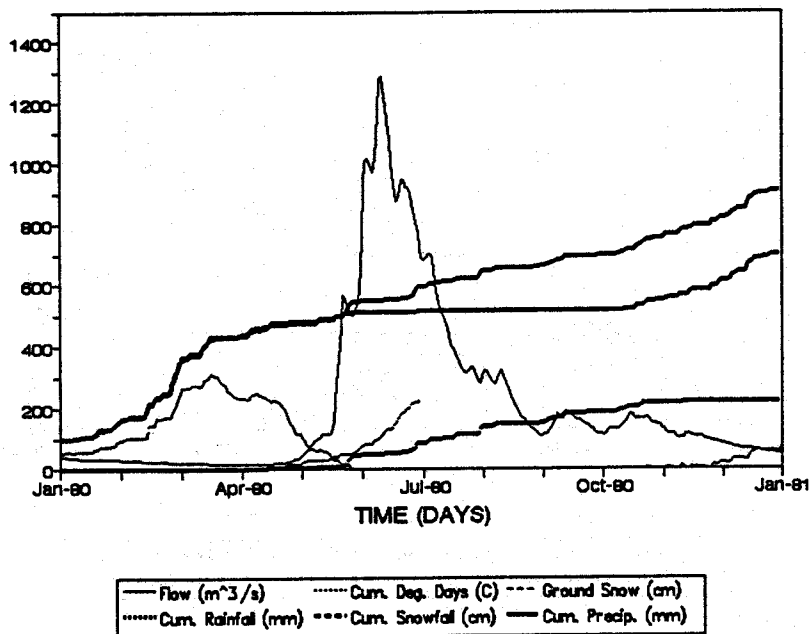


— Flow (m³/s) Cum. Deg. Days (C) --- Ground Snow (cm)
..... Cum. Rainfall (mm) ---- Cum. Snowfall (cm) — Cum. Precip. (mm)

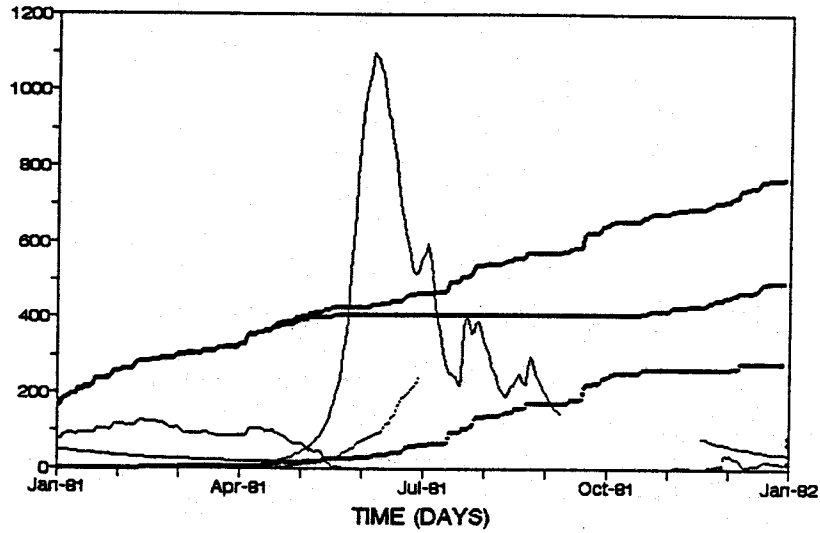
Ugjoktok River below Harp Lake 03NF001



Ugjoktok River below Harp Lake 03NF001

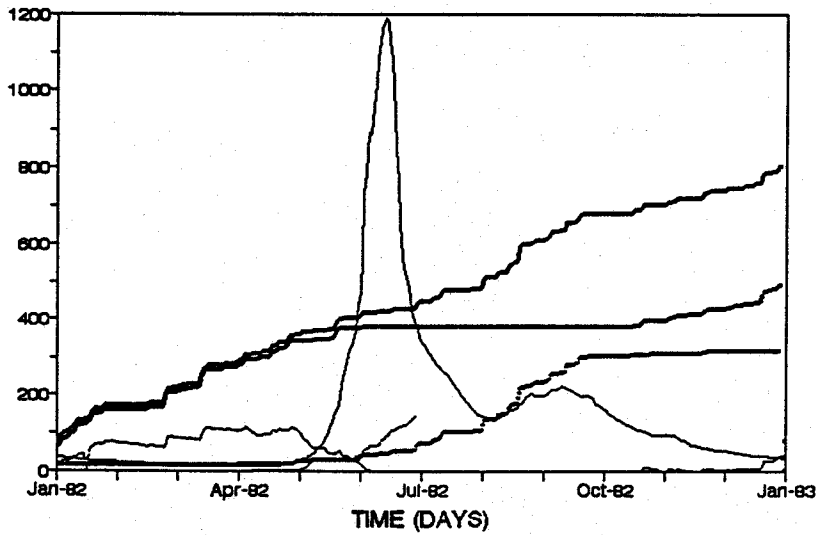


Ugjoktok River below Harp Lake 03NF001



| | | |
|----------------------------|--------------------------|------------------------|
| — Flow (m ³ /s) | Cum. Deg. Days (C) | - - - Ground Snow (cm) |
| Cum. Rainfall (mm) | - - - Cum. Snowfall (cm) | — Cum. Precip. (mm) |

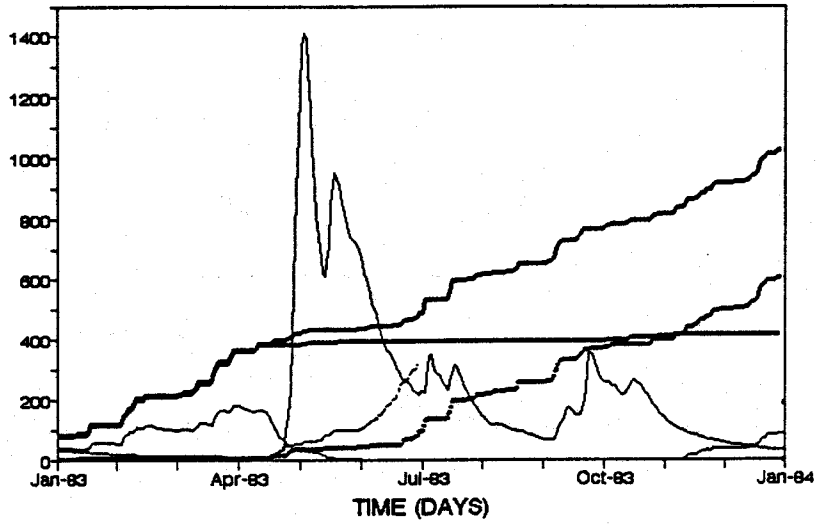
Ugjoktok River below Harp Lake 03NF001



| | | |
|----------------------------|--------------------------|------------------------|
| — Flow (m ³ /s) | Cum. Deg. Days (C) | - - - Ground Snow (cm) |
| Cum. Rainfall (mm) | - - - Cum. Snowfall (cm) | — Cum. Precip. (mm) |

Ugjoktok River below Harp Lake

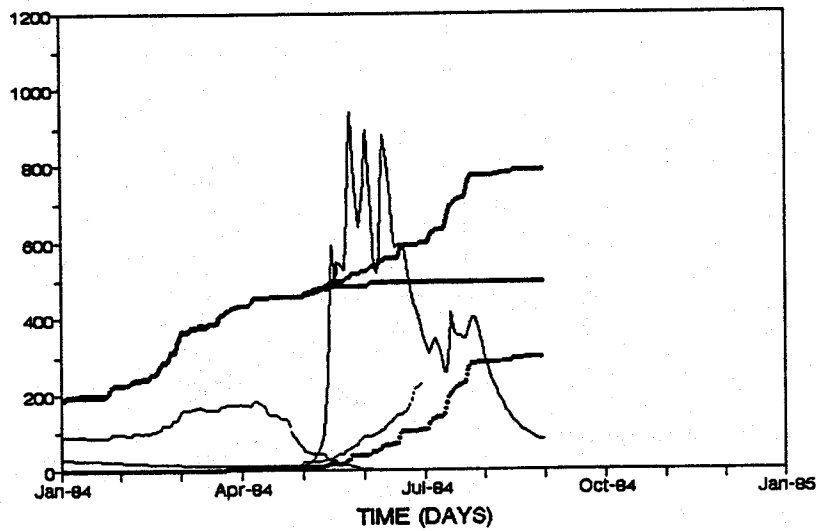
03NF001



| | | |
|----------------------------|--------------------------|----------------------|
| — Flow (m ³ /s) | Cum. Deg. Days (C) | --- Ground Snow (cm) |
| Cum. Rainfall (mm) | ----- Cum. Snowfall (cm) | — Cum. Precip. (mm) |

Ugjoktok River below Harp Lake

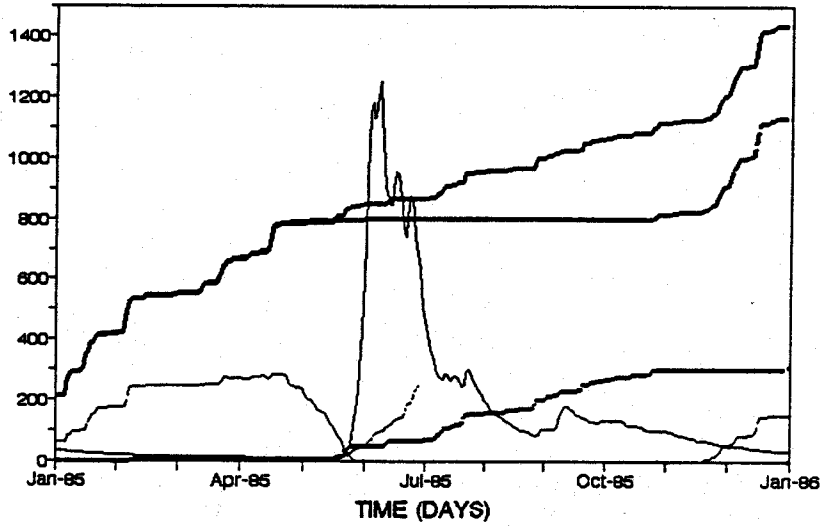
03NF001



| | | |
|----------------------------|--------------------------|----------------------|
| — Flow (m ³ /s) | Cum. Deg. Days (C) | --- Ground Snow (cm) |
| Cum. Rainfall (mm) | ----- Cum. Snowfall (cm) | — Cum. Precip. (mm) |

Ujoktok River below Harp Lake

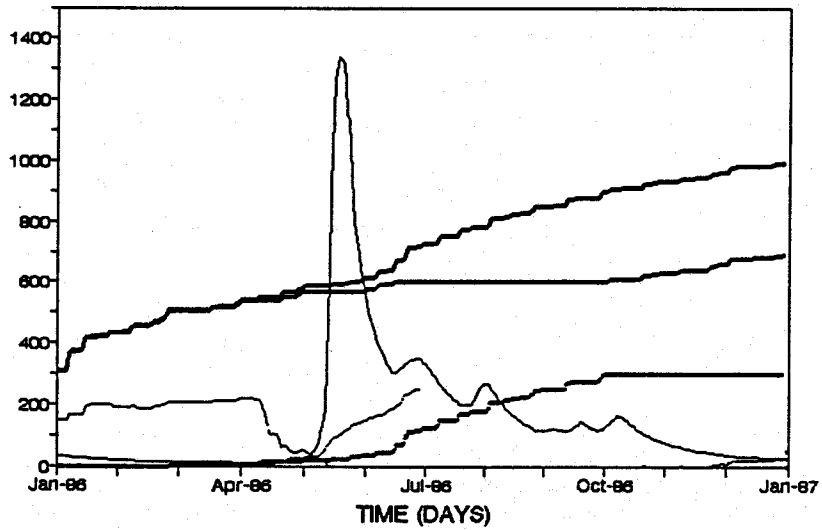
03NF001



— Flow (m³/s) Cum. Deg. Days (C) --- Ground Snow (cm)
..... Cum. Rainfall (mm) Cum. Snowfall (cm) — Cum. Precip. (mm)

Ujoktok River below Harp Lake

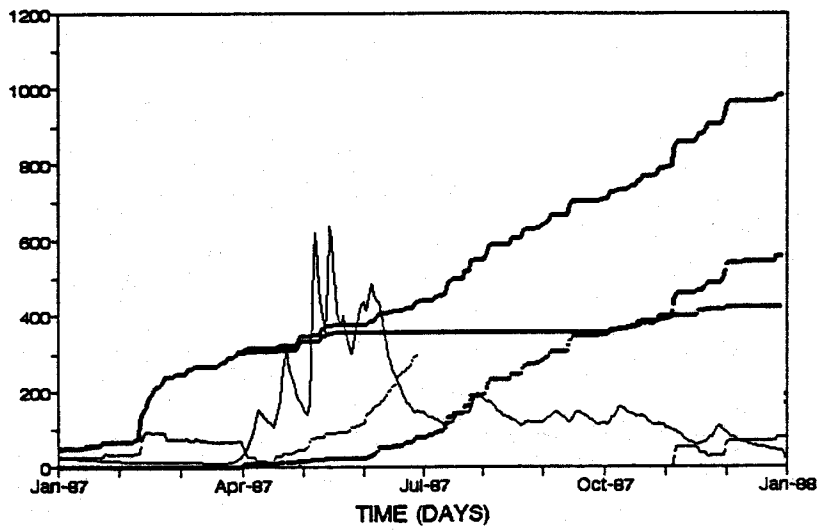
03NF001



— Flow (m³/s) Cum. Deg. Days (C) --- Ground Snow (cm)
..... Cum. Rainfall (mm) Cum. Snowfall (cm) — Cum. Precip. (mm)

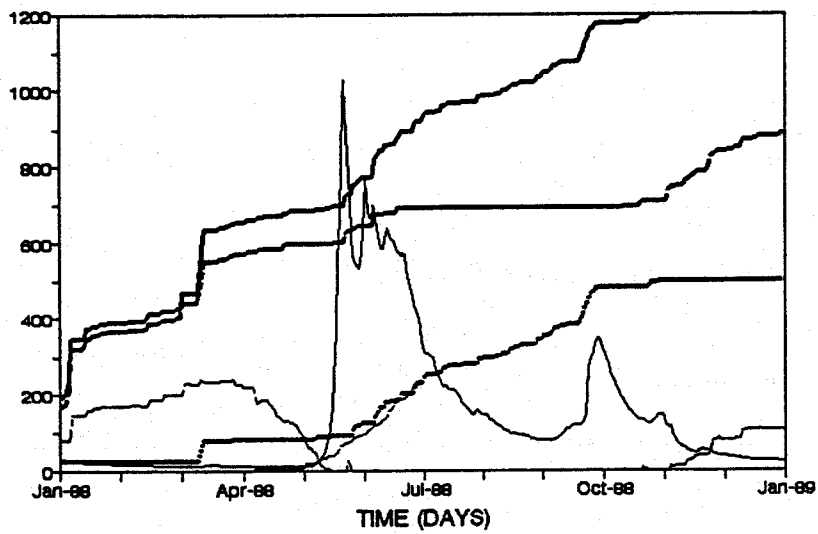
Ujoktok River below Harp Lake

03NF001



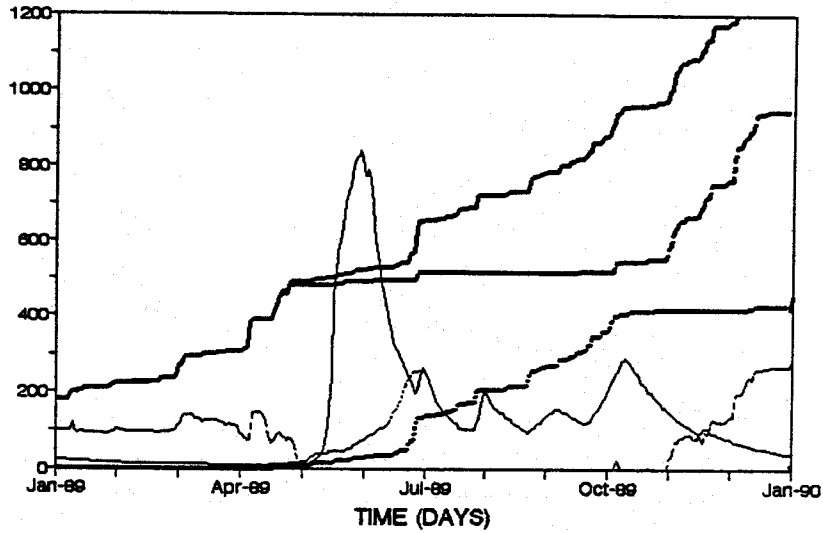
Ujoktok River below Harp Lake

03NF001



Ujoktok River below Harp Lake

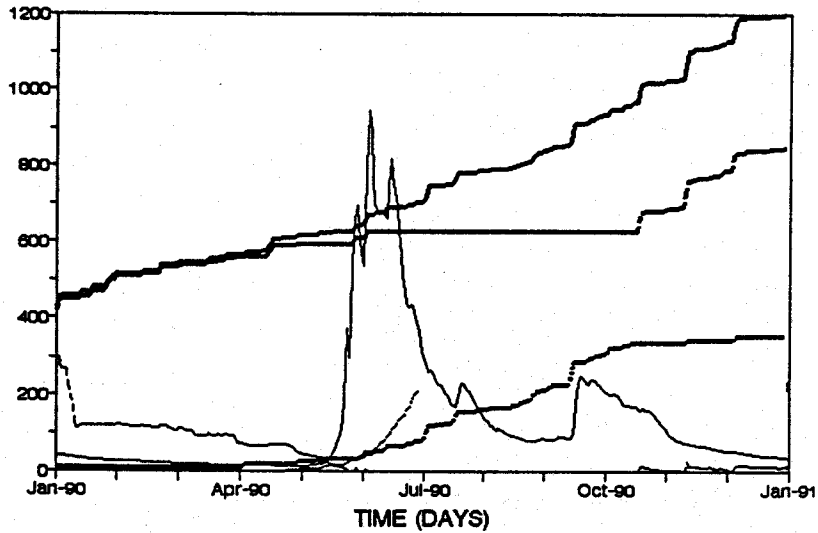
03NF001



— Flow (m³/s) Cum. Deg. Days (C) --- Ground Snow (cm)
..... Cum. Rainfall (mm) ---- Cum. Snowfall (cm) — Cum. Precip. (mm)

Ujoktok River below Harp Lake

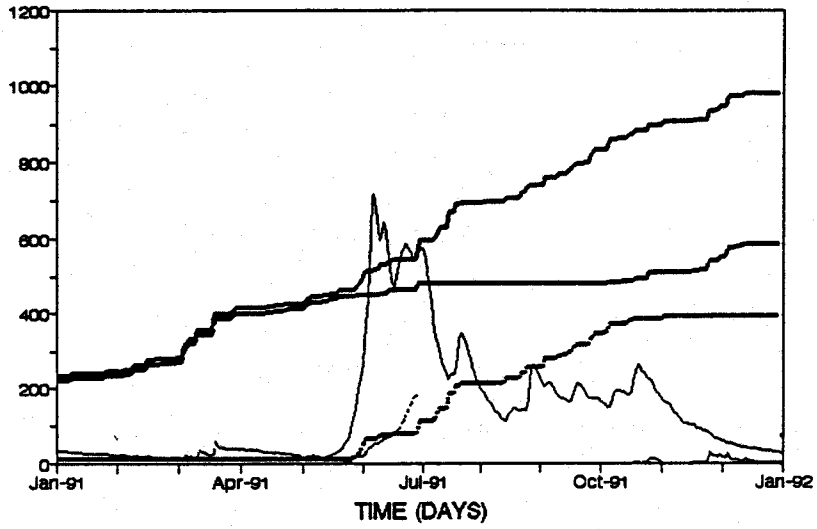
03NF001



— Flow (m³/s) Cum. Deg. Days (C) --- Ground Snow (cm)
..... Cum. Rainfall (mm) ---- Cum. Snowfall (cm) — Cum. Precip. (mm)

Ujoktok River below Harp Lake

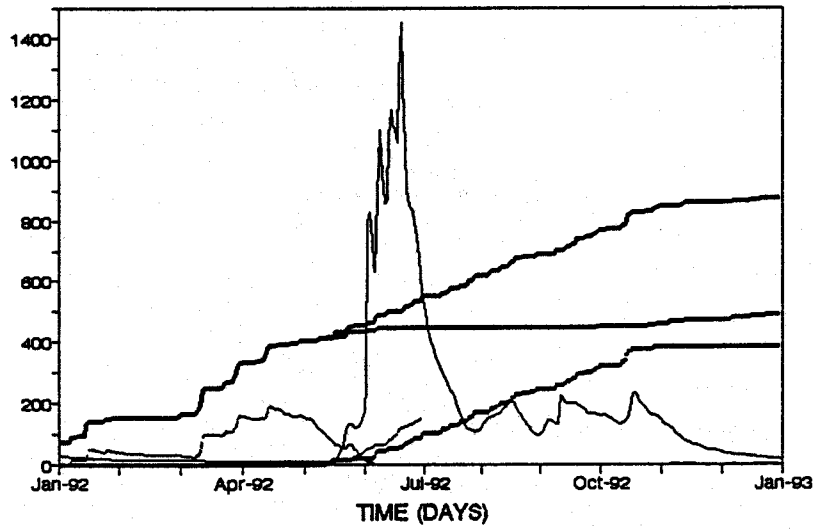
03NF001



| | | |
|----------------------------|--------------------------|----------------------|
| — Flow (m ³ /s) | Cum. Deg. Days (C) | --- Ground Snow (cm) |
| Cum. Rainfall (mm) | Cum. Snowfall (cm) | — Cum. Precip. (mm) |

Ujoktok River below Harp Lake

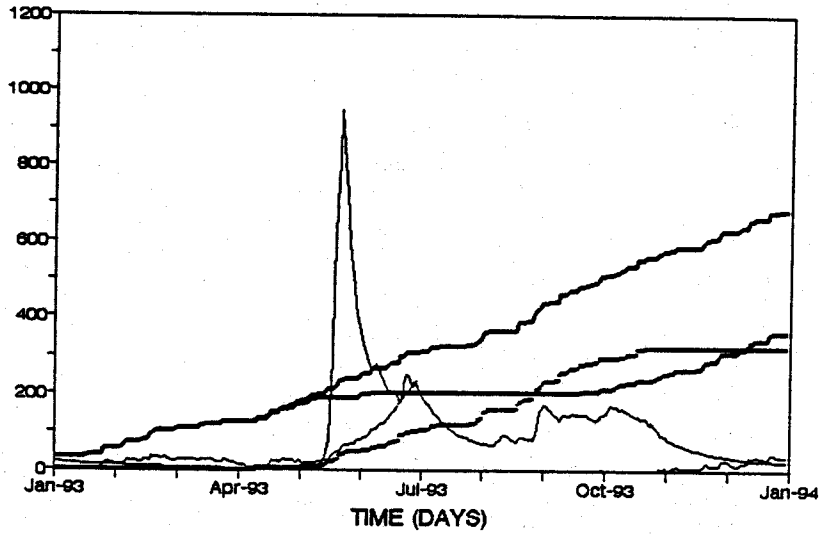
03NF001



| | | |
|----------------------------|--------------------------|----------------------|
| — Flow (m ³ /s) | Cum. Deg. Days (C) | --- Ground Snow (cm) |
| Cum. Rainfall (mm) | Cum. Snowfall (cm) | — Cum. Precip. (mm) |

Ujoktok River below Harp Lake

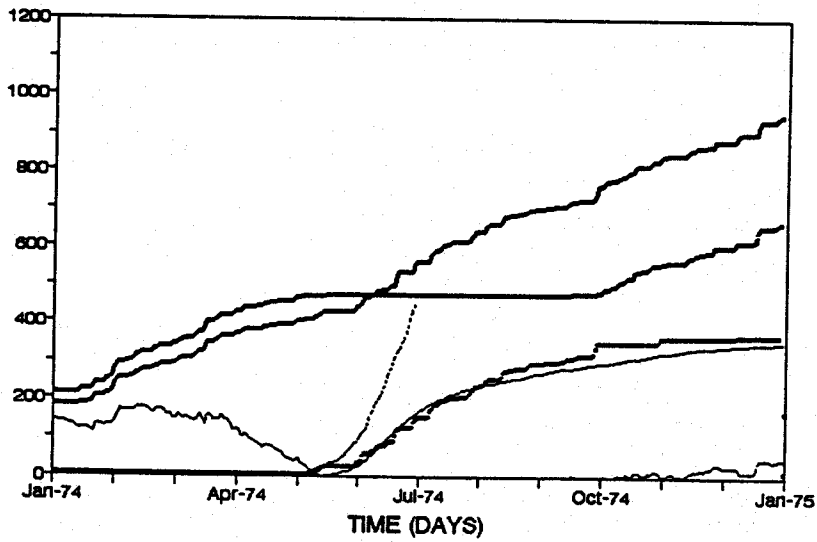
03NF001



| | | |
|----------------------------|--------------------------|----------------------|
| — Flow (m ³ /s) | Cum. Deg. Days (C) | --- Ground Snow (cm) |
| Cum. Rainfall (mm) | ---- Cum. Snowfall (cm) | — Cum. Precip. (mm) |

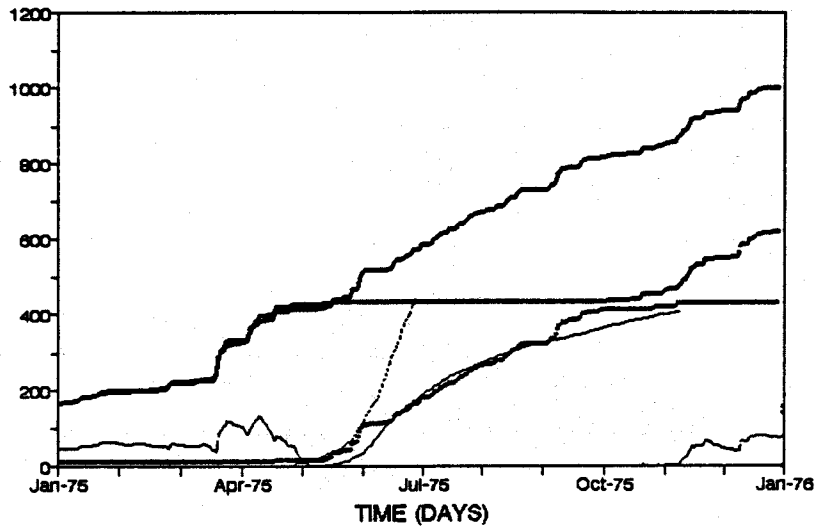
Ashuanipi River below Wightman Lake

03OA004



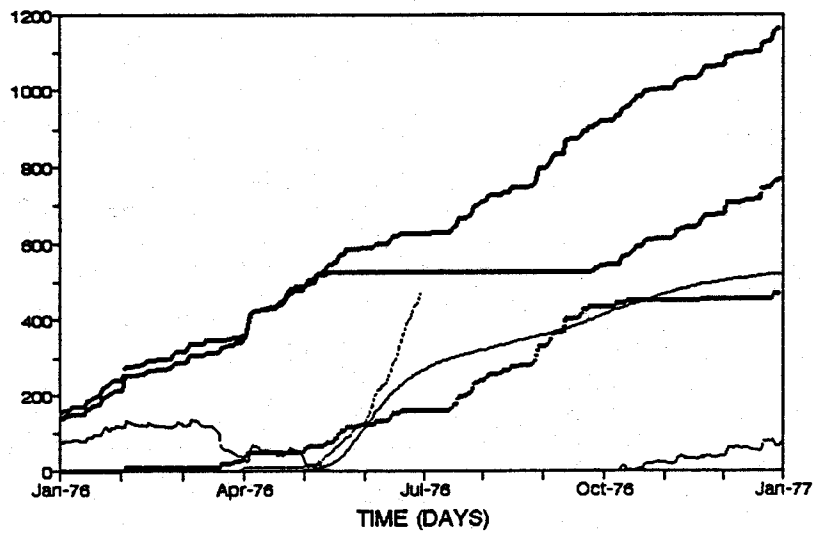
| | | |
|--------------------------|--------------------------|----------------------|
| — Cum. Flow (mm) | Cum. Deg. Days (C) | --- Ground Snow (cm) |
| Cum. Rainfall (mm) | ---- Cum. Snowfall (cm) | — Cum. Precip. (mm) |

Ashuanipi River below Wightman Lake 03OA004



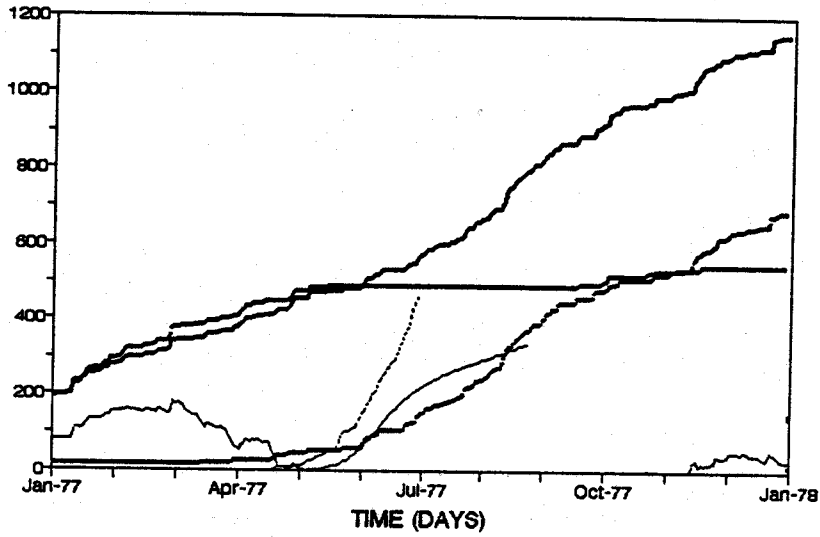
— Cum. Flow (mm) - - - Cum. Deg. Days (C) - - - Ground Snow (cm)
- - - Cum. Rainfall (mm) - - - Cum. Snowfall (cm) — Cum. Precip. (mm)

Ashuanipi River below Wightman Lake 03OA004



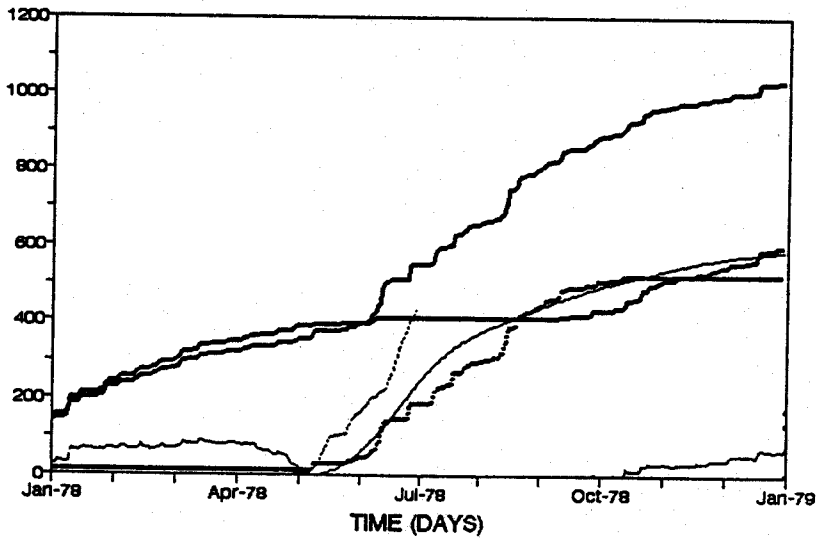
— Cum. Flow (mm) - - - Cum. Deg. Days (C) - - - Ground Snow (cm)
- - - Cum. Rainfall (mm) - - - Cum. Snowfall (cm) — Cum. Precip. (mm)

Ashuanipi River below Wightman Lake 03OA004



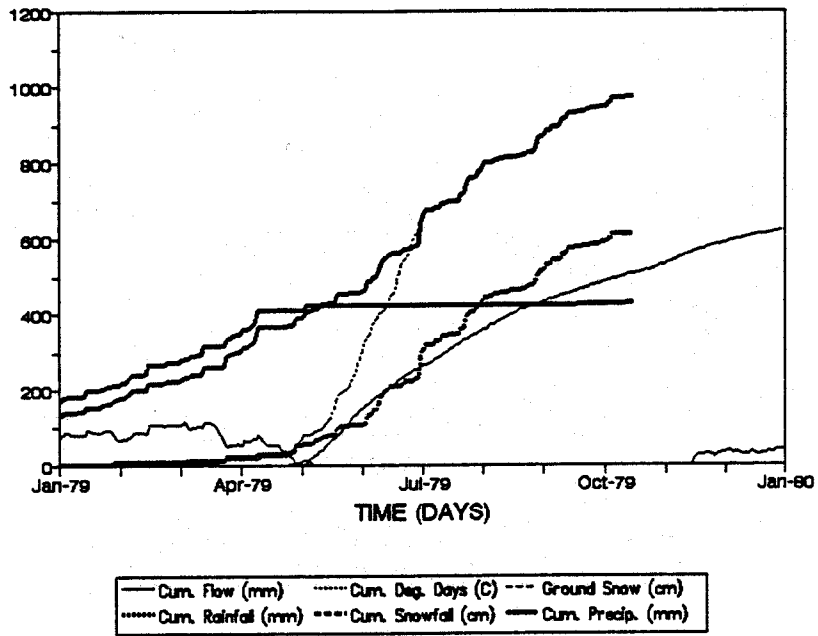
| | | |
|--------------------------|--------------------------|----------------------|
| — Cum. Flow (mm) | Cum. Deg. Days (C) | --- Ground Snow (cm) |
| Cum. Rainfall (mm) | ----- Cum. Snowfall (cm) | — Cum. Precip. (mm) |

Ashuanipi River below Wightman Lake 03OA004

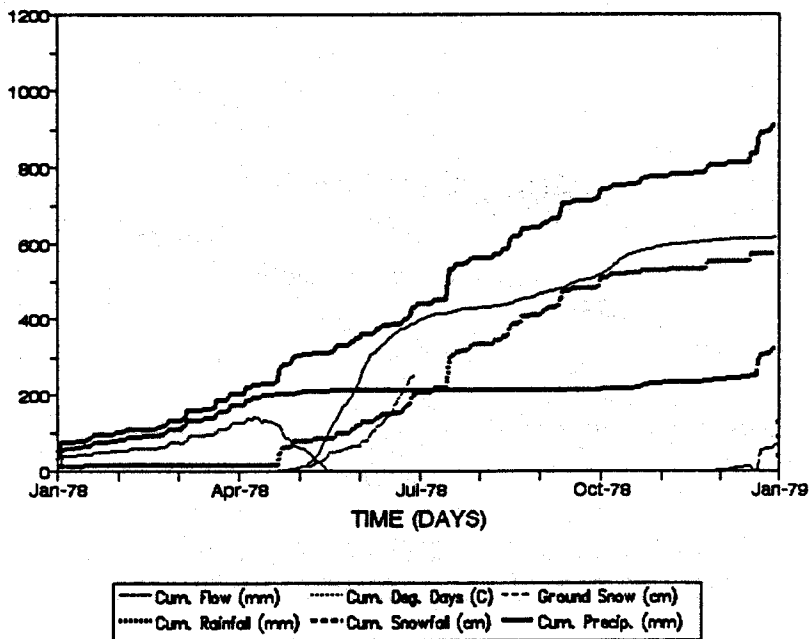


| | | |
|--------------------------|--------------------------|----------------------|
| — Cum. Flow (mm) | Cum. Deg. Days (C) | --- Ground Snow (cm) |
| Cum. Rainfall (mm) | ----- Cum. Snowfall (cm) | — Cum. Precip. (mm) |

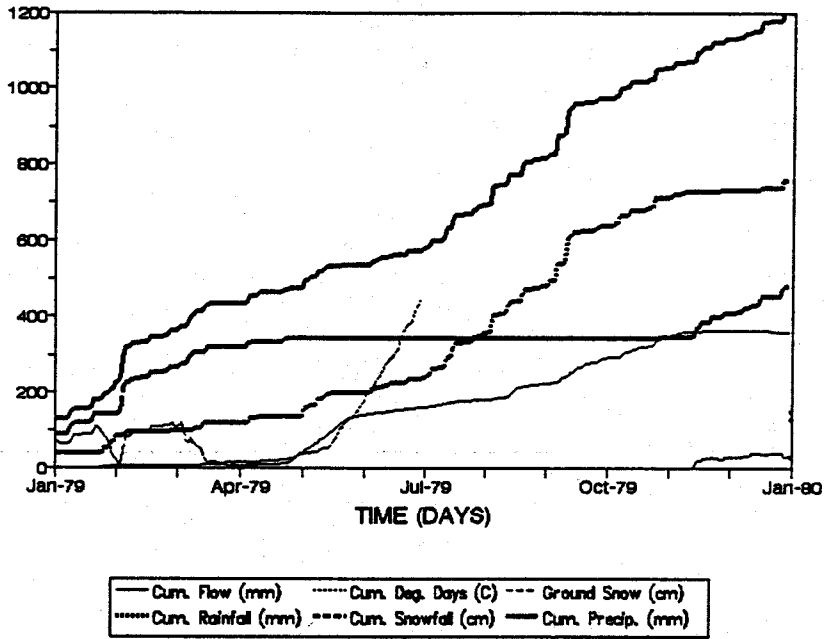
Ashuanipi-River below Wightman Lake 03OA004



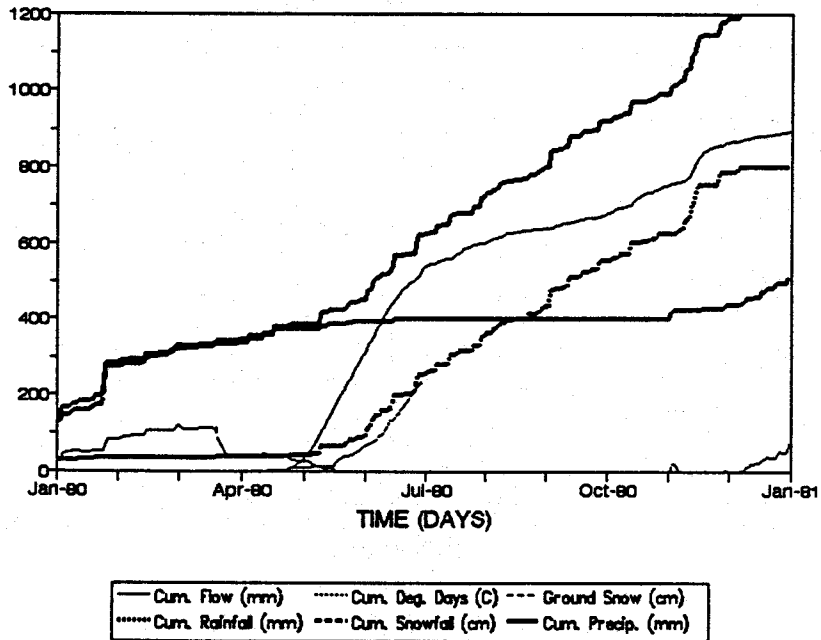
Alexis River near Port Hope Simpson . 03QC002



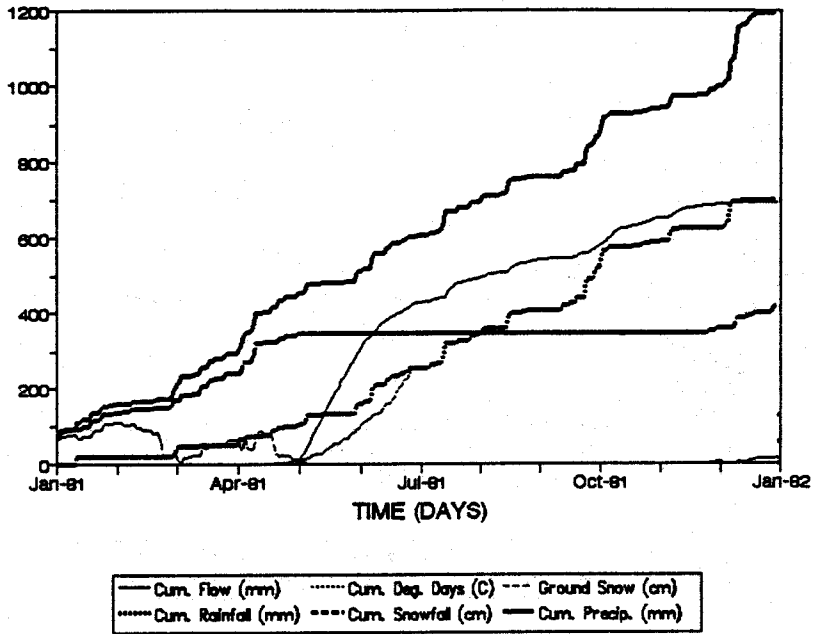
Alexis River near Port Hope Simpson 03QC002



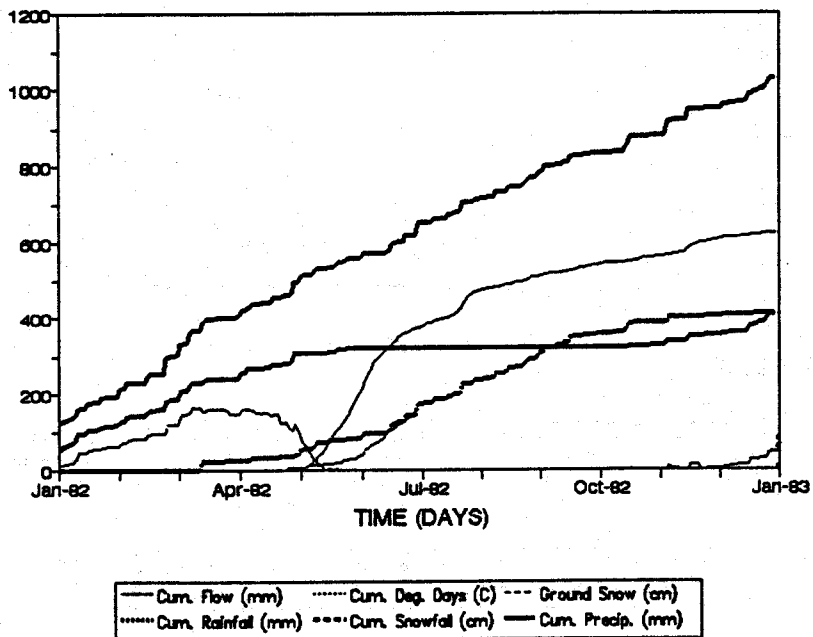
Alexis River near Port Hope Simpson 03QC002



Alexis River near Port Hope Simpson 03QC002

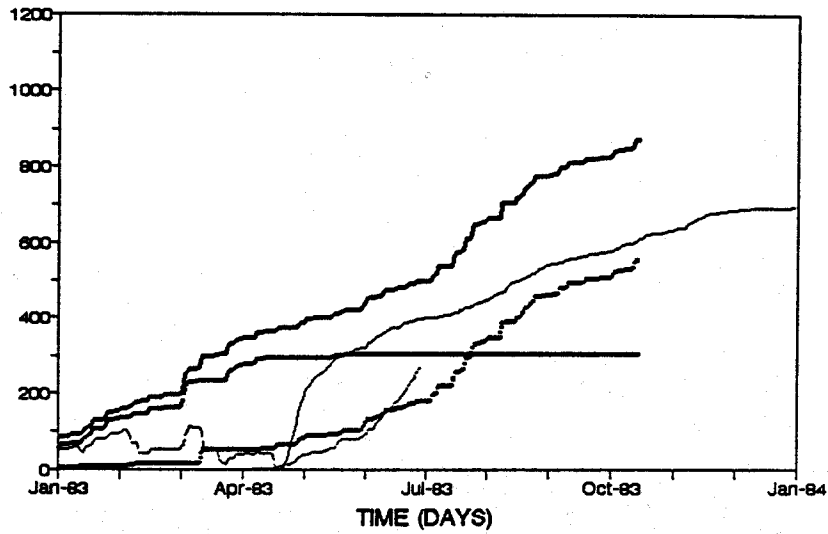


Alexis River near Port Hope Simpson 03QC002



Alexis River near Port Hope Simpson

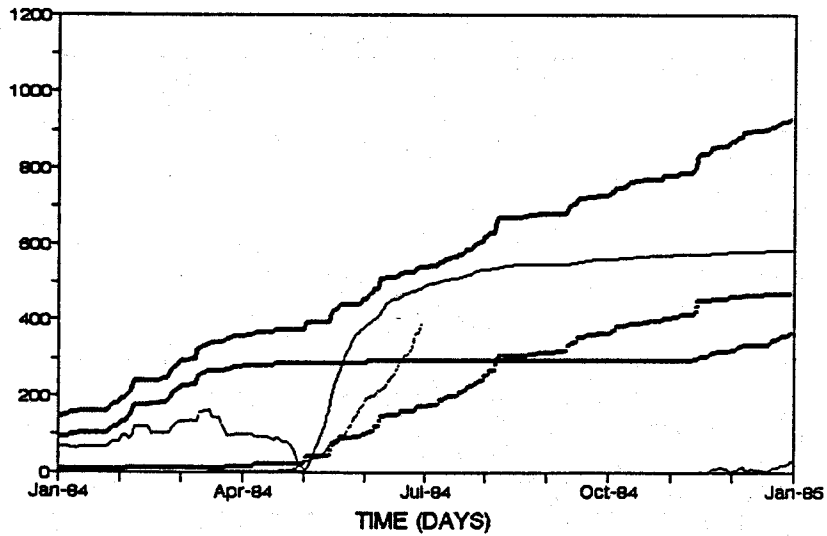
03QC002



| | | |
|--------------------------|--------------------------|------------------------|
| — Cum. Flow (mm) | Cum. Deg. Days (C) | - - - Ground Snow (cm) |
| Cum. Rainfall (mm) | - - - Cum. Snowfall (cm) | — Cum. Precip. (mm) |

Alexis River near Port Hope Simpson

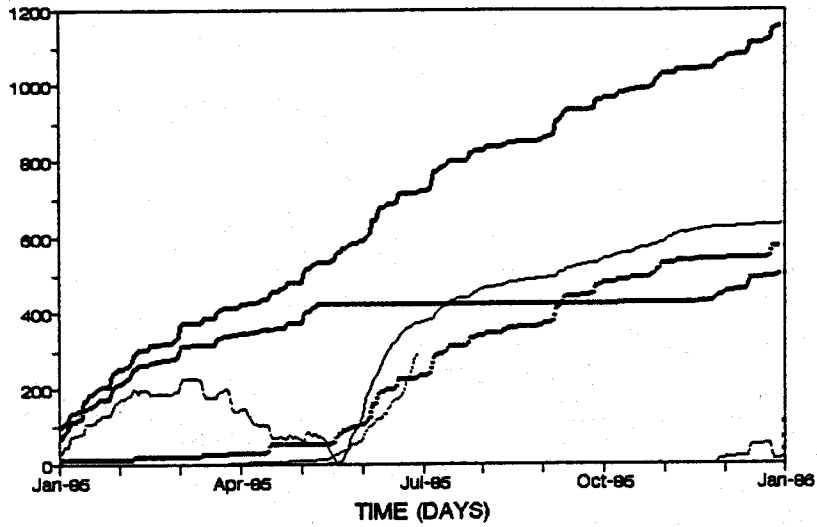
03QC002



| | | |
|--------------------------|--------------------------|------------------------|
| — Cum. Flow (mm) | Cum. Deg. Days (C) | - - - Ground Snow (cm) |
| Cum. Rainfall (mm) | - - - Cum. Snowfall (cm) | — Cum. Precip. (mm) |

Alexis River near Port Hope Simpson

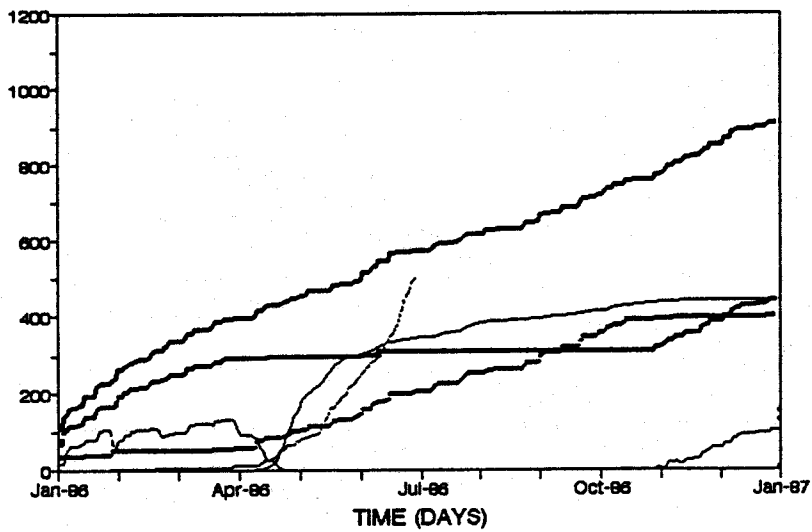
03QC002



| | | |
|--------------------------|--------------------------|----------------------|
| — Cum. Flow (mm) | Cum. Deg. Days (C) | --- Ground Snow (cm) |
| Cum. Rainfall (mm) | ---- Cum. Snowfall (cm) | — Cum. Precip. (mm) |

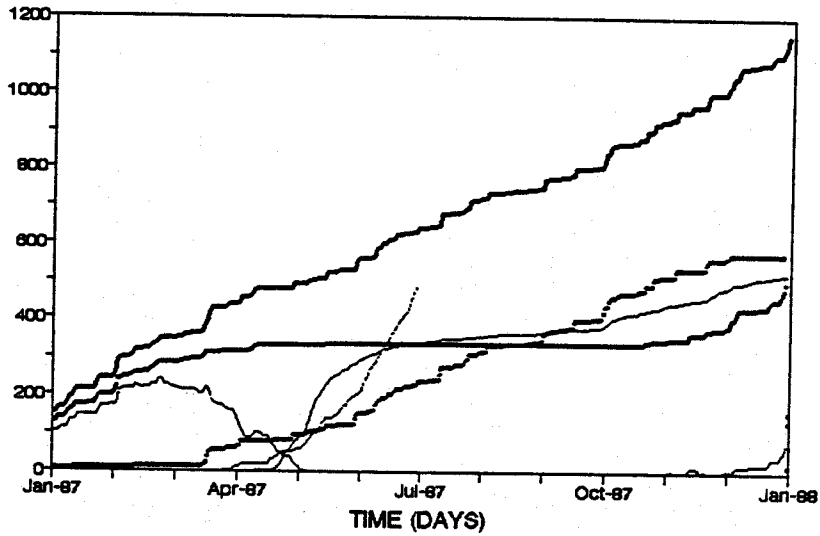
Alexis River near Port Hope Simpson .

03QC002



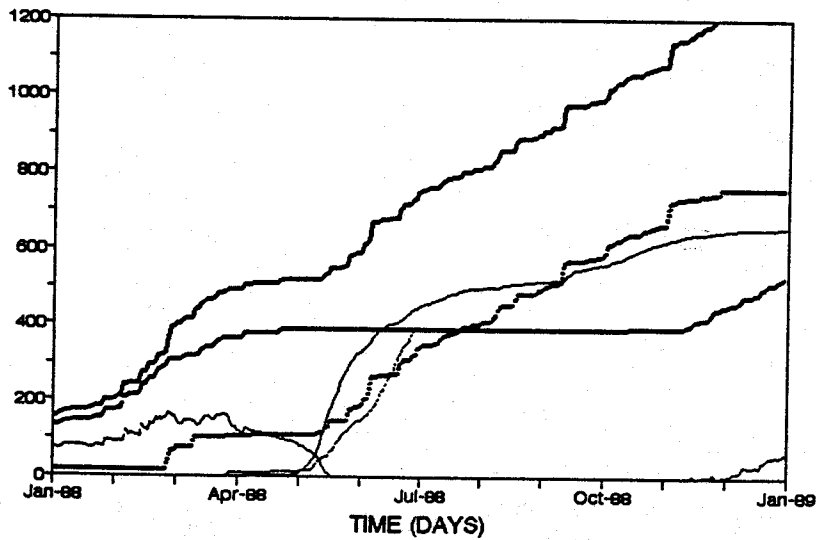
| | | |
|--------------------------|--------------------------|----------------------|
| — Cum. Flow (mm) | Cum. Deg. Days (C) | --- Ground Snow (cm) |
| Cum. Rainfall (mm) | ---- Cum. Snowfall (cm) | — Cum. Precip. (mm) |

Alexis River near Port Hope Simpson 03QC002



| | | |
|--------------------------|----------------------------|------------------------|
| — Cum. Flow (mm) | Cum. Deg. Days (C) | - - - Ground Snow (cm) |
| Cum. Rainfall (mm) | - - - - Cum. Snowfall (cm) | — Cum. Precip. (mm) |

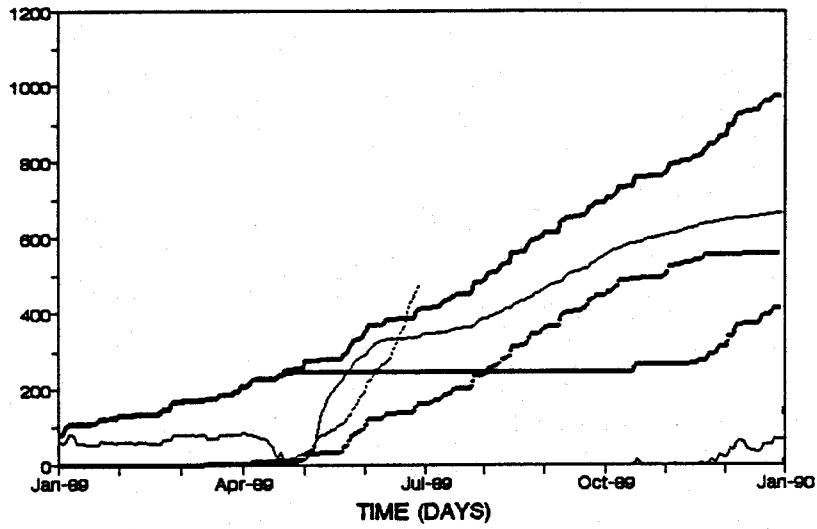
Alexis River near Port Hope Simpson 03QC002



| | | |
|--------------------------|----------------------------|------------------------|
| — Cum. Flow (mm) | Cum. Deg. Days (C) | - - - Ground Snow (cm) |
| Cum. Rainfall (mm) | - - - - Cum. Snowfall (cm) | — Cum. Precip. (mm) |

Alexis River near Port Hope Simpson

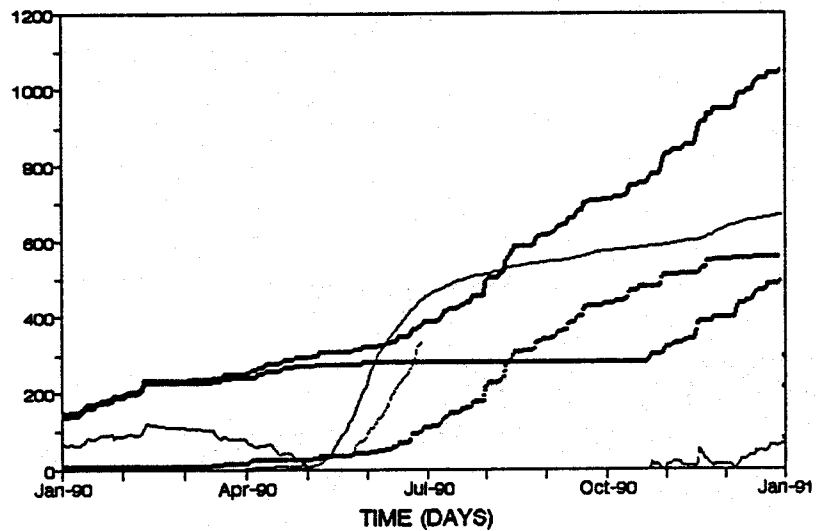
03QC002



— Cum. Flow (mm) Cum. Deg. Days (C) --- Ground Snow (cm)
..... Cum. Rainfall (mm) - - - Cum. Snowfall (cm) — Cum. Precip. (mm)

Alexis River near Port Hope Simpson .

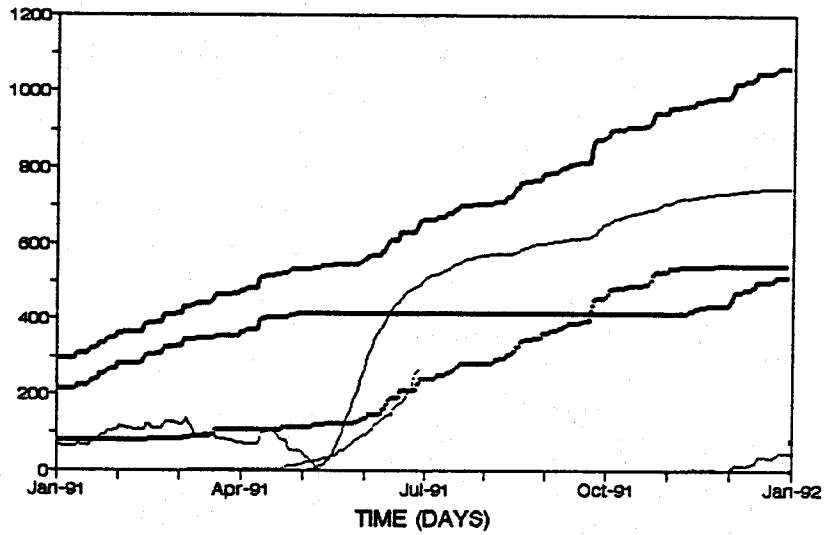
03QC002



— Cum. Flow (mm) Cum. Deg. Days (C) --- Ground Snow (cm)
..... Cum. Rainfall (mm) - - - Cum. Snowfall (cm) — Cum. Precip. (mm)

Alexis River near Port Hope Simpson

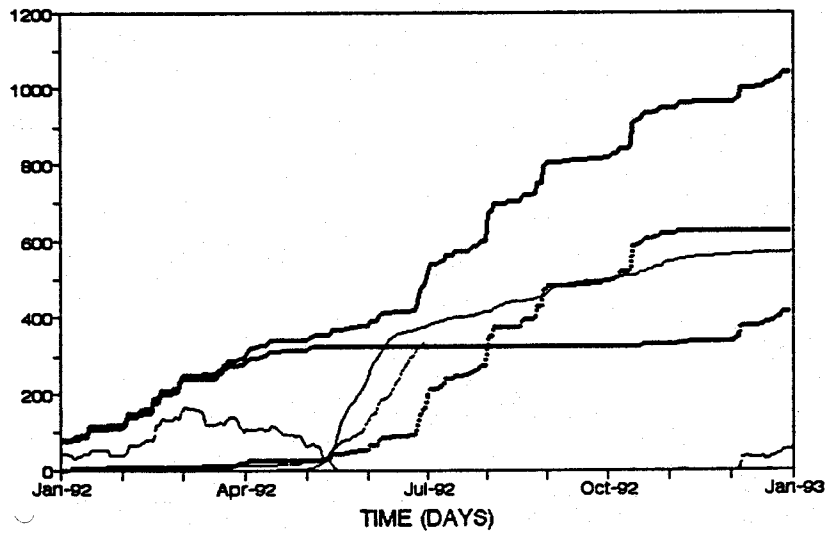
03QC002



— Cum. Flow (mm) Cum. Deg. Days (C) --- Ground Snow (cm)
..... Cum. Rainfall (mm) -.-.- Cum. Snowfall (cm) — Cum. Precip. (mm)

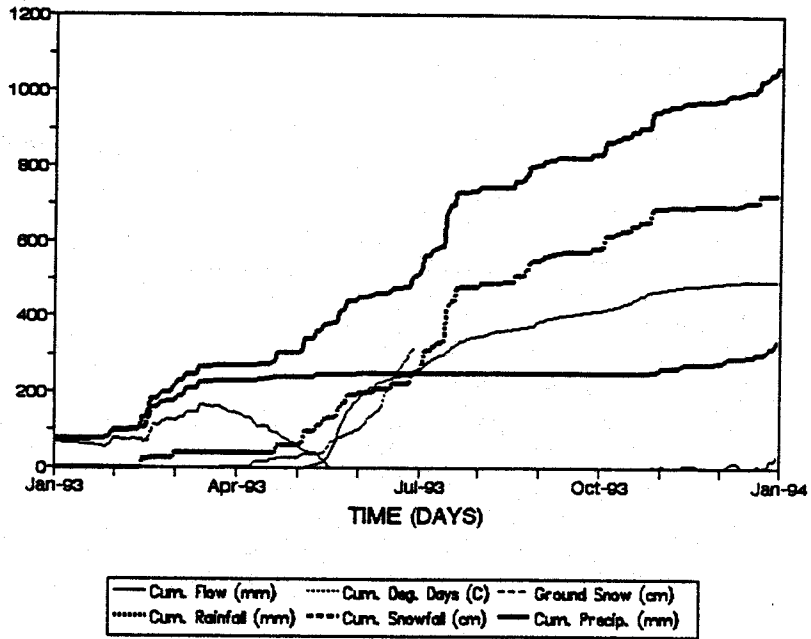
Alexis River near Port Hope Simpson

03QC002

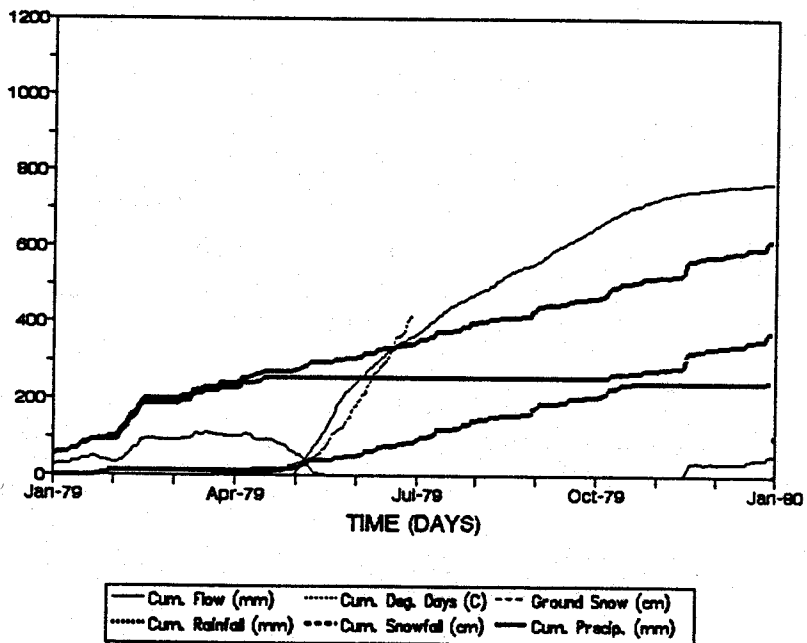


— Cum. Flow (mm) Cum. Deg. Days (C) --- Ground Snow (cm)
..... Cum. Rainfall (mm) -.-.- Cum. Snowfall (cm) — Cum. Precip. (mm)

Alexis River near Port Hope Simpson 03QC002

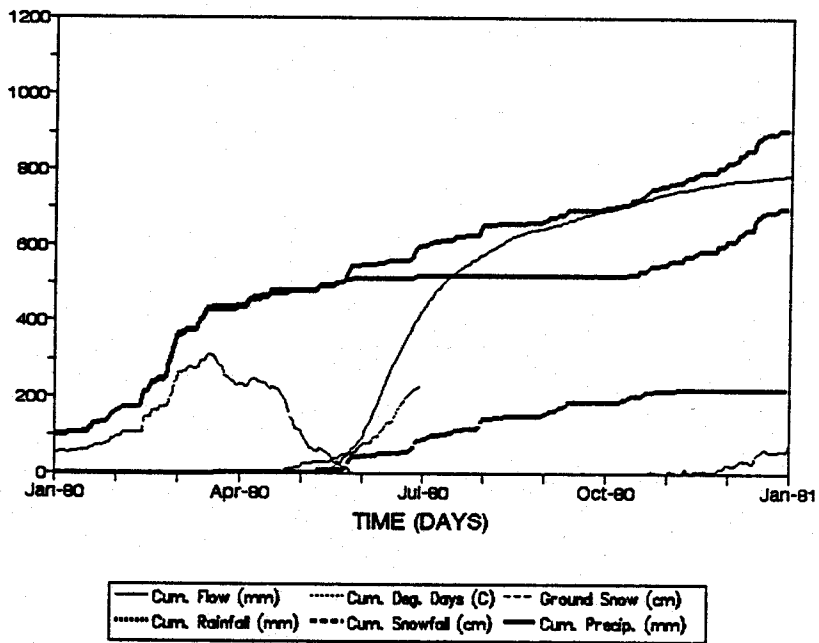


Ugjoktok River below Harp Lake 03NF001



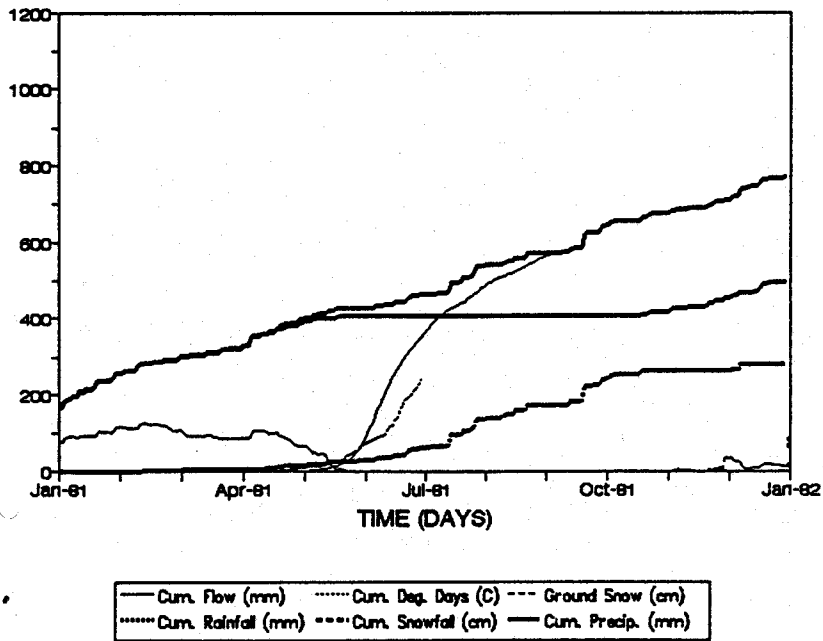
Ugjoctok River below Harp Lake

03NF001

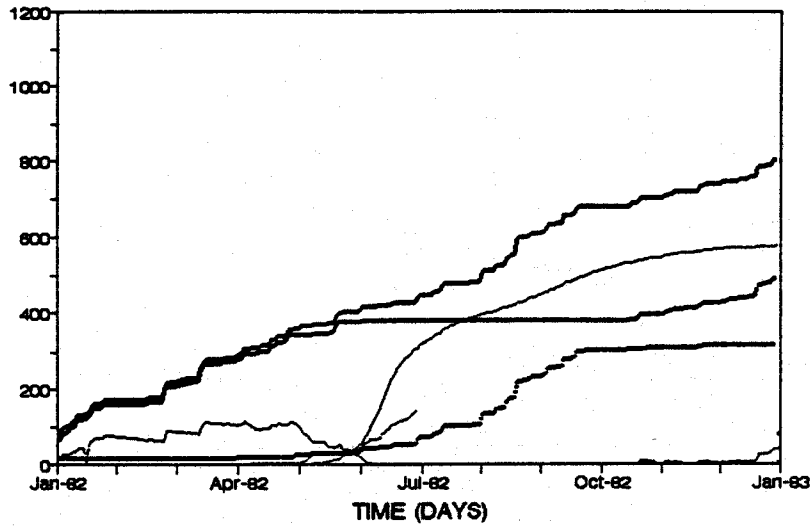


Ugjoctok River below Harp Lake

03NF001

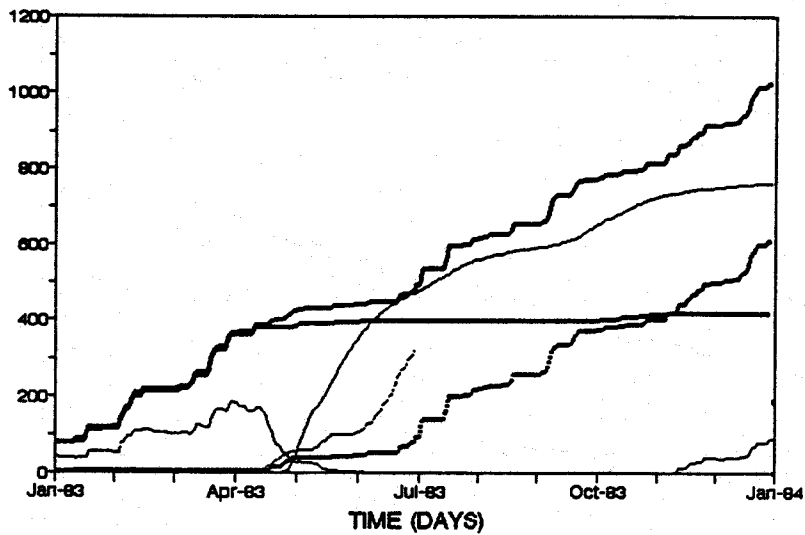


Ugjoktok River below Harp Lake 03NF001



| | | |
|--------------------------|--------------------------|------------------------|
| — Cum. Flow (mm) | Cum. Deg. Days (C) | - - - Ground Snow (cm) |
| Cum. Rainfall (mm) | - - - Cum. Snowfall (cm) | — Cum. Precip. (mm) |

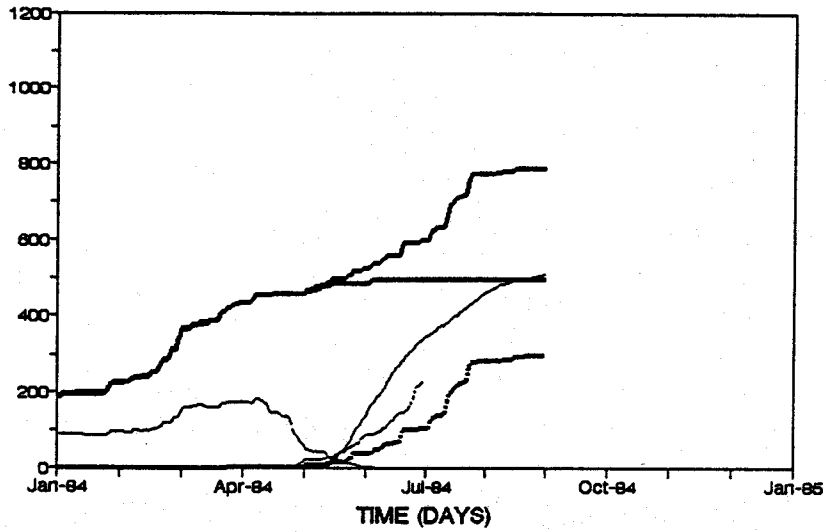
Ugjoktok River below Harp Lake 03NF001



| | | |
|--------------------------|--------------------------|------------------------|
| — Cum. Flow (mm) | Cum. Deg. Days (C) | - - - Ground Snow (cm) |
| Cum. Rainfall (mm) | - - - Cum. Snowfall (cm) | — Cum. Precip. (mm) |

Ugjoktok River below Harp Lake

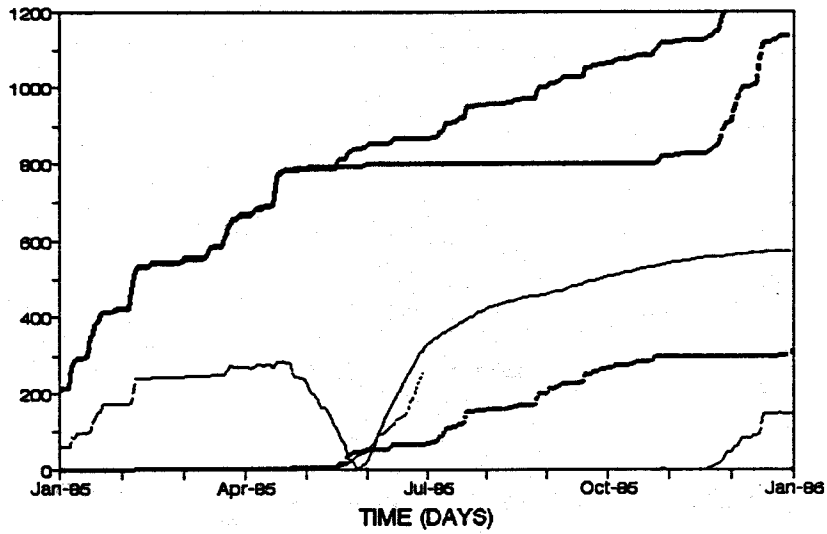
03NF001



| | | |
|--------------------------|--------------------------|------------------------|
| — Cum. Flow (mm) | Cum. Deg. Days (C) | - - - Ground Snow (cm) |
| Cum. Rainfall (mm) | - - - Cum. Snowfall (cm) | — Cum. Precip. (mm) |

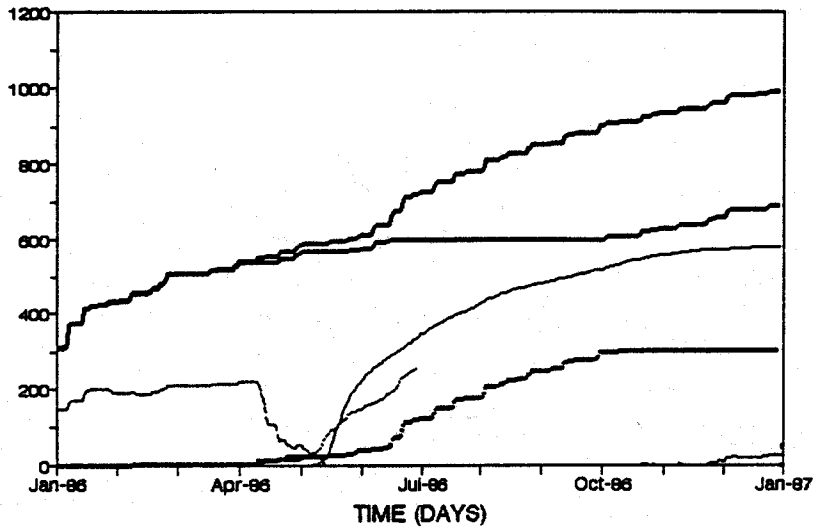
Ugjoktok River below Harp Lake

03NF001



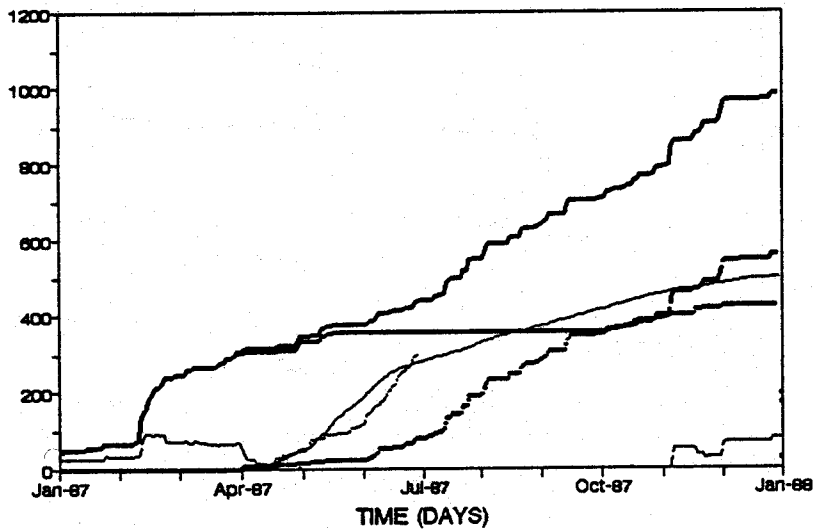
| | | |
|--------------------------|--------------------------|------------------------|
| — Cum. Flow (mm) | Cum. Deg. Days (C) | - - - Ground Snow (cm) |
| Cum. Rainfall (mm) | - - - Cum. Snowfall (cm) | — Cum. Precip. (mm) |

Ugjoktok River below Harp Lake 03NF001



| | | |
|--------------------------|--------------------------|----------------------|
| — Cum. Flow (mm) | Cum. Deg. Days (C) | --- Ground Snow (cm) |
| Cum. Rainfall (mm) | ---- Cum. Snowfall (cm) | — Cum. Precip. (mm) |

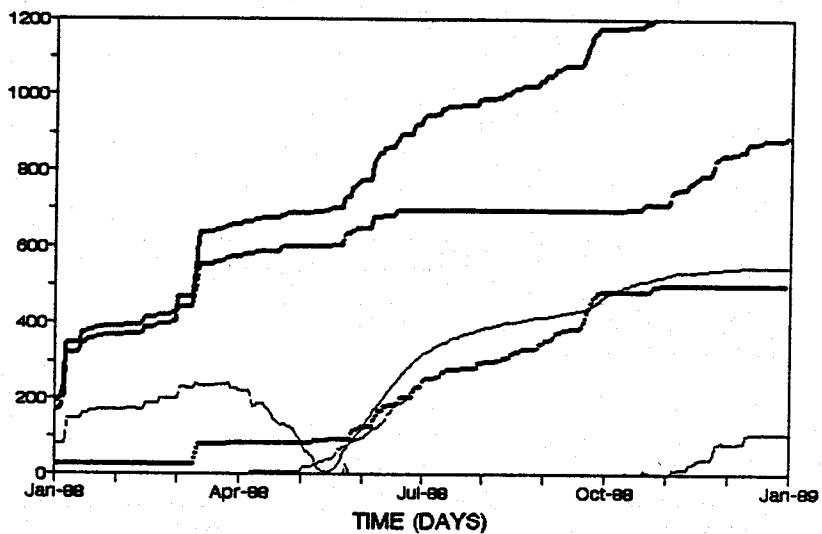
Ugjoktok River below Harp Lake 03NF001



| | | |
|--------------------------|--------------------------|----------------------|
| — Cum. Flow (mm) | Cum. Deg. Days (C) | --- Ground Snow (cm) |
| Cum. Rainfall (mm) | ---- Cum. Snowfall (cm) | — Cum. Precip. (mm) |

Ugjoktok River below Harp Lake

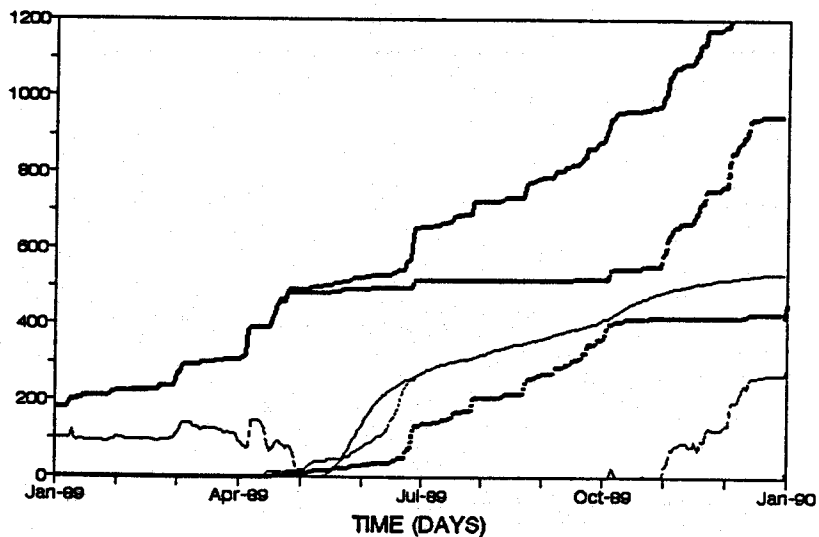
03NF001



— Cum. Flow (mm) Cum. Deg. Days (C) --- Ground Snow (cm)
..... Cum. Rainfall (mm) -.-.- Cum. Snowfall (cm) — Cum. Precip. (mm)

Ugjoktok River below Harp Lake

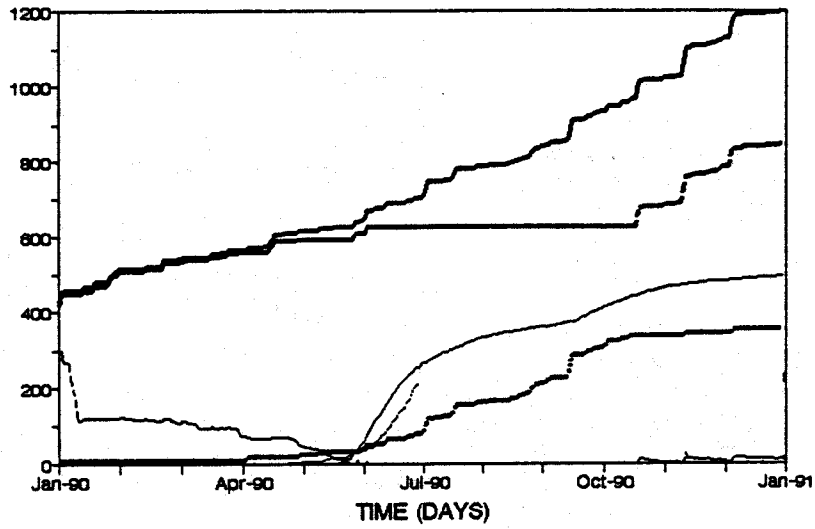
03NF001



— Cum. Flow (mm) Cum. Deg. Days (C) --- Ground Snow (cm)
..... Cum. Rainfall (mm) -.-.- Cum. Snowfall (cm) — Cum. Precip. (mm)

Ugjoktok River below Harp Lake

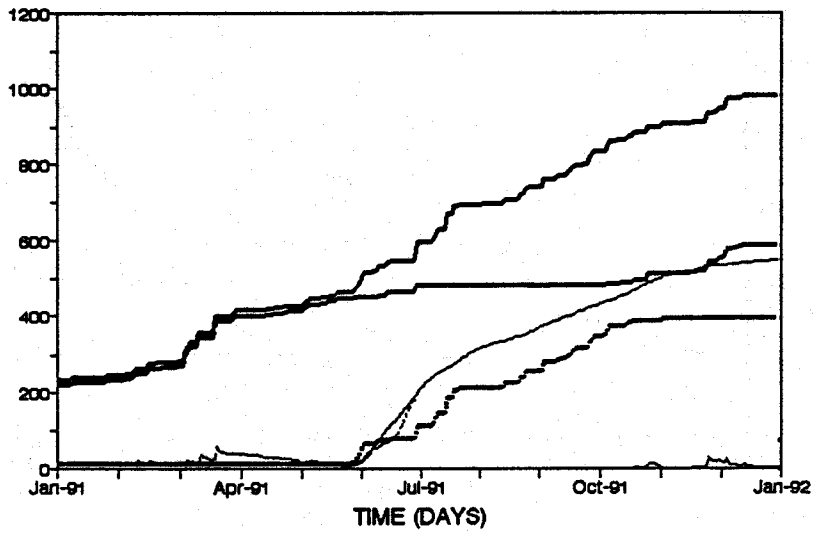
03NF001



— Cum. Flow (mm) Cum. Deg. Days (C) --- Ground Snow (cm)
 Cum. Rainfall (mm) - - - - Cum. Snowfall (cm) — Cum. Precip. (mm)

Ugjoktok River below Harp Lake

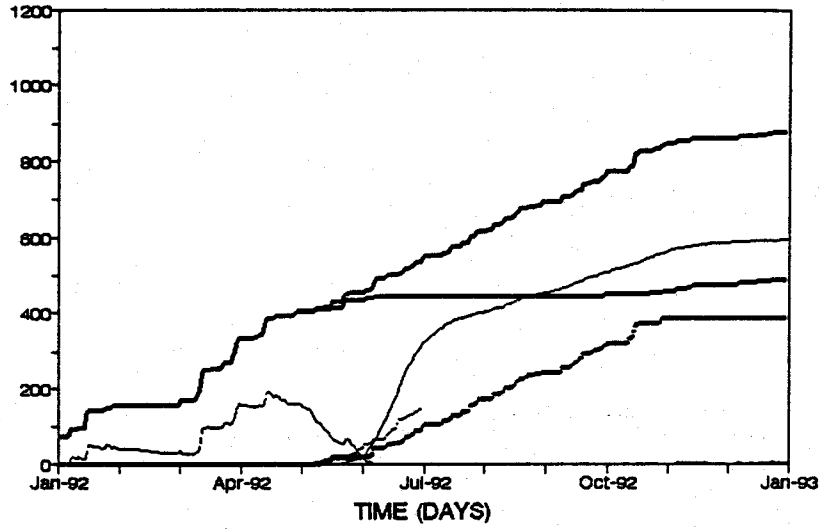
03NF001



— Cum. Flow (mm) Cum. Deg. Days (C) --- Ground Snow (cm)
 Cum. Rainfall (mm) - - - - Cum. Snowfall (cm) — Cum. Precip. (mm)

Ugjoktok River below Harp Lake

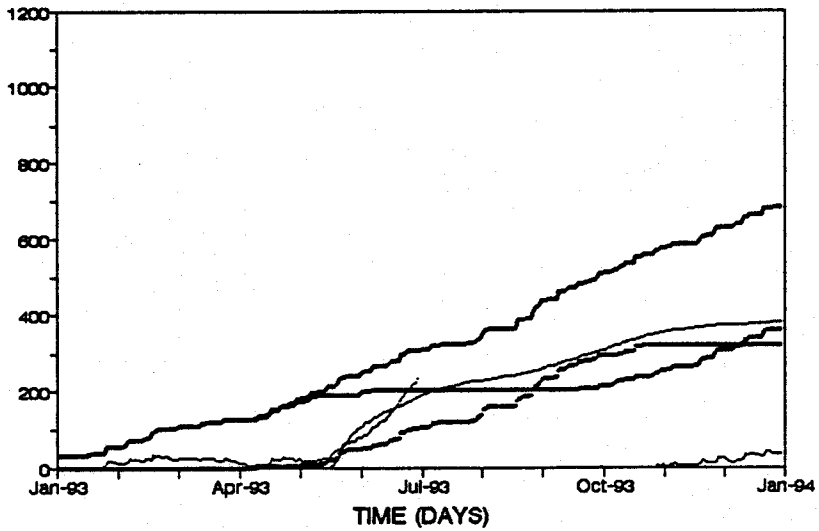
03NF001



— Cum. Flow (mm) Cum. Deg. Days (C) --- Ground Snow (cm)
..... Cum. Rainfall (mm) - - - Cum. Snowfall (cm) — Cum. Precip. (mm)

Ugjoktok River below Harp Lake

03NF001



— Cum. Flow (mm) Cum. Deg. Days (C) --- Ground Snow (cm)
..... Cum. Rainfall (mm) - - - Cum. Snowfall (cm) — Cum. Precip. (mm)