Portions of data Produced by KGS Group, under Licence with the Government of Canada © 2019
Her Majesty the Queen in Right of Canada, Department of Natural Resources. All rights reserved.

LEGEND:

- Water Survey of Canada Gauge Location
- River Centreline
- 1:20 Year Open Water Flood Zone
- 1:100 Year Open Water Flood Zone
- Map Extents

NOTES:

1. Imagery is supplied by ATLIS Geomatics and dated as September 11 – 13, 2019, and by ESRI and DigitalGlobe, WV02 dated June 3, 2015.

1 0 1 2 3 4
Kilometres

SCALE: 1:100,000 METRIC 11"x17"

All units are metric and in metres unless otherwise specified. Horzontal Projection: North American Datum 1983 CSRS (NAD83), Modified Transverse Mercator Projection (MTM) Zone 4. Elevations are in metres above sea level (MSL), Canadian Geodetic Vertical Datum 2013 (CGVD2013).

NO.	YY/MM/DD	DESCRIPTION	ISSUED BY	CHECK BY
0	20/06/30	ISSUED WITH FINAL REPORT	DSB	MSW

REVISIONS / ISSUE

KGS GROUP CONSULTING ENGINEERS

Newfoundland Labrador

CHURCHILL RIVER FLOOD RISK AND FORECASTING

OPEN WATER FLOOD ZONE FOR CURRENT CLIMATE, CURRENT DEVELOPMENT (CC–CD) – OVERVIEW MAP

JUNE 2020 | FIGURE 1.1 | REV: 0

FileName: P:\Projects\2018\18-3217-001\Dwg\GIS\MXD\Flood_Mapping\18-3217-001_Fig1.1_11x17.mxd
11"x17" PLOT SCALE 1:1

Portions of data Produced by KGS Group, under Licence with the Government of Canada © 2019
Her Majesty the Queen in Right of Canada, Department of Natural Resources. All rights reserved.

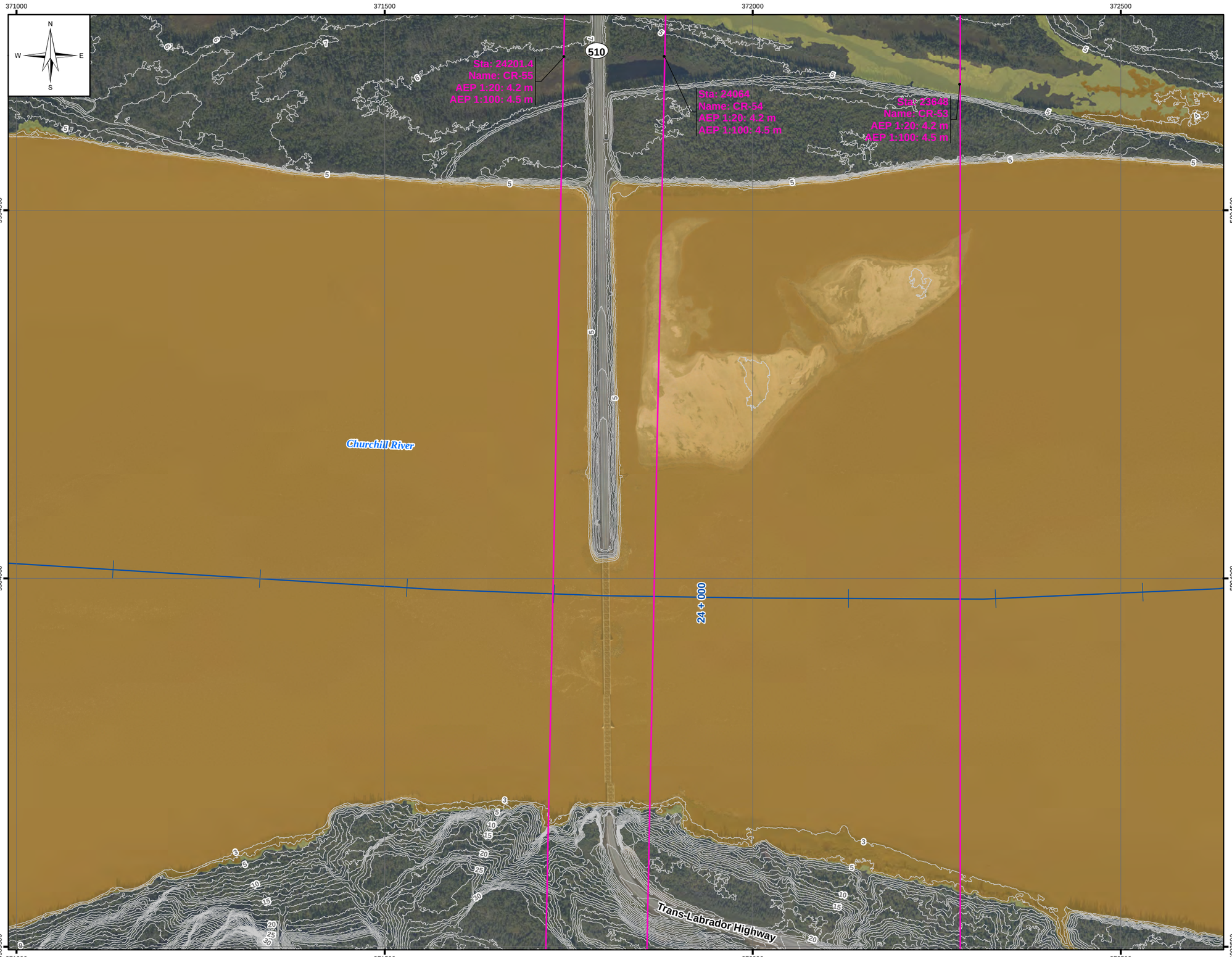

LEGEND:

- Sta: 23648 / Name: CR-53 / AEP 1:20: 4.2 m / AEP 1:100: 4.5 m — Cross Section
- Water Survey of Canada Gauge Location
- River Centreline
- 1m LiDAR Contour
- 1:20 Year Open Water Flood Zone
- 1:100 Year Open Water Flood Zone

NOTES:

1. Imagery is supplied by ATLIS Geomatics and dated as September 11 – 13, 2019.
2. Topography shown was developed by KGS Group from the LiDAR captured by ATLIS Geomatics on September 11 – 13, 2019.

50 0 50 100 150 200
Metres

SCALE: 1:5,000 METRIC 11"x17"

All units are metric and in metres unless otherwise specified. Horzontal Projection: North American Datum 1983 CSRS (NAD83), Modified Transverse Mercator Projection (MTM) Zone 4. Elevations are in metres above sea level (MSL), Canadian Geodetic Vertical Datum 2013 (CGVD2013).

NO.	YY/MM/DD	DESCRIPTION	ISSUED BY	CHECK BY
0	20/06/30	ISSUED WITH FINAL REPORT	DSB	MSW

REVISIONS / ISSUE

KGS GROUP CONSULTING ENGINEERS

Newfoundland Labrador

CHURCHILL RIVER FLOOD RISK AND FORECASTING

OPEN WATER FLOOD ZONE FOR CURRENT CLIMATE, CURRENT DEVELOPMENT (CC–CD) – CR–01

JUNE 2020 | FIGURE 1.2 | REV: 0

FileName: P:\Projects\2018\18-3217-001\Dwg\GIS\MXD\Flood_Mapping\18-3217-001_Fig1.2_11x17.mxd
11"x17" PLOT SCALE 1:1

Portions of data Produced by KGS Group, under Licence with the Government of Canada © 2019
Her Majesty the Queen in Right of Canada, Department of Natural Resources. All rights reserved.

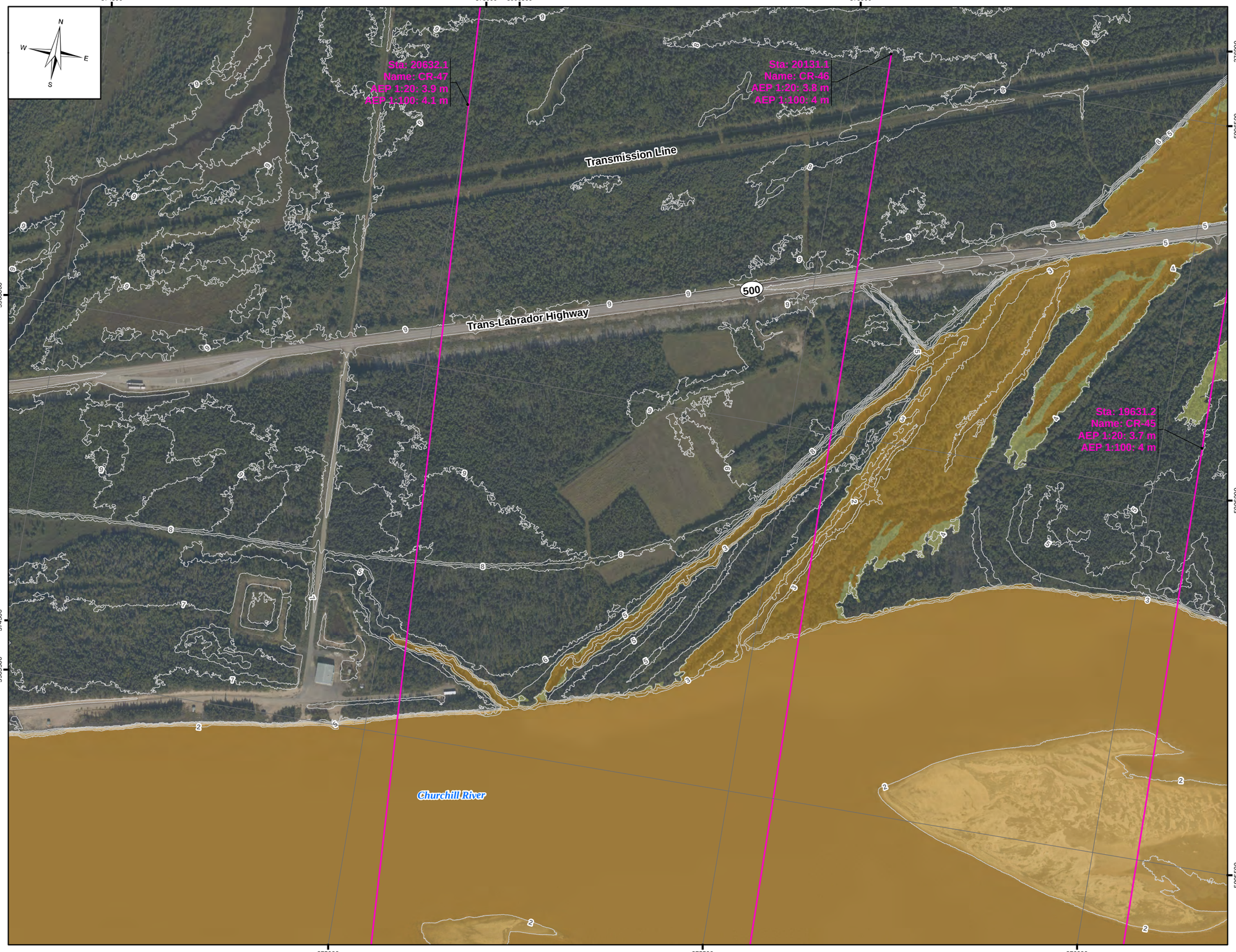

LEGEND:

- Sta: 23648 / Name: CR-53 / AEP 1:20: 4.2 m / AEP 1:100: 4.5 m — Cross Section
- Water Survey of Canada Gauge Location
- River Centreline
- 1m LiDAR Contour
- 1:20 Year Open Water Flood Zone
- 1:100 Year Open Water Flood Zone

NOTES:

1. Imagery is supplied by ATLIS Geomatics and dated as September 11 – 13, 2019.
2. Topography shown was developed by KGS Group from the LiDAR captured by ATLIS Geomatics on September 11 – 13, 2019.

50 0 50 100 150 200
Metres

SCALE: 1:5,000 METRIC 11"x17"

All units are metric and in metres unless otherwise specified. Horzontal Projection: North American Datum 1983 CSRS (NAD83), Modified Transverse Mercator Projection (MTM) Zone 4. Elevations are in metres above sea level (MSL), Canadian Geodetic Vertical Datum 2013 (CGVD2013).

NO.	YY/MM/DD	DESCRIPTION	ISSUED BY	CHECK BY
0	20/06/30	ISSUED WITH FINAL REPORT	DSB	MSW

REVISIONS / ISSUE

KGS GROUP CONSULTING ENGINEERS

Newfoundland Labrador

CHURCHILL RIVER FLOOD RISK AND FORECASTING

OPEN WATER FLOOD ZONE FOR CURRENT CLIMATE, CURRENT DEVELOPMENT (CC–CD) – CR–02

JUNE 2020 | FIGURE 1.2 | REV: 0

FileName: P:\Projects\2018\18-3217-001\Dwg\GIS\MXD\Flood_Mapping\18-3217-001_Fig1.2_11x17.mxd
11"x17" PLOT SCALE 1:1

Portions of data Produced by KGS Group, under Licence with the Government of Canada © 2019
Her Majesty the Queen in Right of Canada, Department of Natural Resources. All rights reserved.

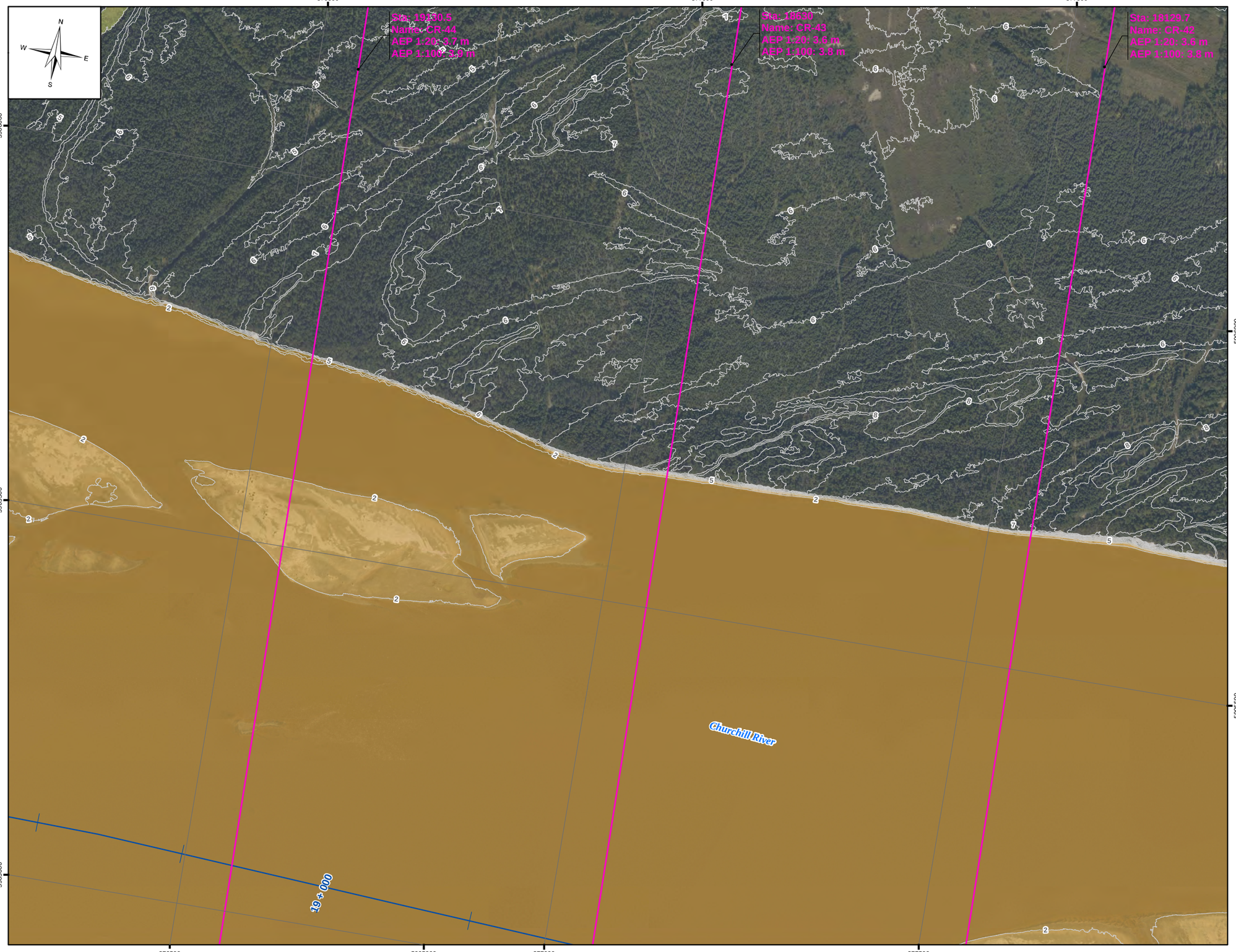

LEGEND:

- Sta: 23648 Name: CR-53 AEP 1:20: 4.2 m AEP 1:100: 4.5 m — Cross Section
- Water Survey of Canada Gauge Location
- River Centreline
- 1m LiDAR Contour
- 1:20 Year Open Water Flood Zone
- 1:100 Year Open Water Flood Zone

NOTES:

1. Imagery is supplied by ATLIS Geomatics and dated as September 11 – 13, 2019.
2. Topography shown was developed by KGS Group from the LiDAR captured by ATLIS Geomatics on September 11 – 13, 2019.

50 0 50 100 150 200
Metres

SCALE: 1:5,000 METRIC 11"x17"

All units are metric and in metres unless otherwise specified. Horzontal Projection: North American Datum 1983 CSRS (NAD83), Modified Transverse Mercator Projection (MTM) Zone 4. Elevations are in metres above sea level (MSL), Canadian Geodetic Vertical Datum 2013 (CGVD2013).

NO.	YY/MM/DD	DESCRIPTION	ISSUED BY	CHECK BY
0	20/06/30	ISSUED WITH FINAL REPORT	DSB	MSW

REVISIONS / ISSUE

KGS GROUP CONSULTING ENGINEERS

Newfoundland Labrador

CHURCHILL RIVER FLOOD RISK AND FORECASTING

OPEN WATER FLOOD ZONE FOR CURRENT CLIMATE, CURRENT DEVELOPMENT (CC–CD) – CR–03

JUNE 2020 | FIGURE 1.2 | REV: 0

FileName: P:\Projects\2018\18-3217-001\Dwg\GIS\MXD\Flood_Mapping\18-3217-001_Fig1.2_11x17.mxd
11"x17" PLOT SCALE 1:1

Portions of data Produced by KGS Group, under Licence with the Government of Canada © 2019
Her Majesty the Queen in Right of Canada, Department of Natural Resources. All rights reserved.

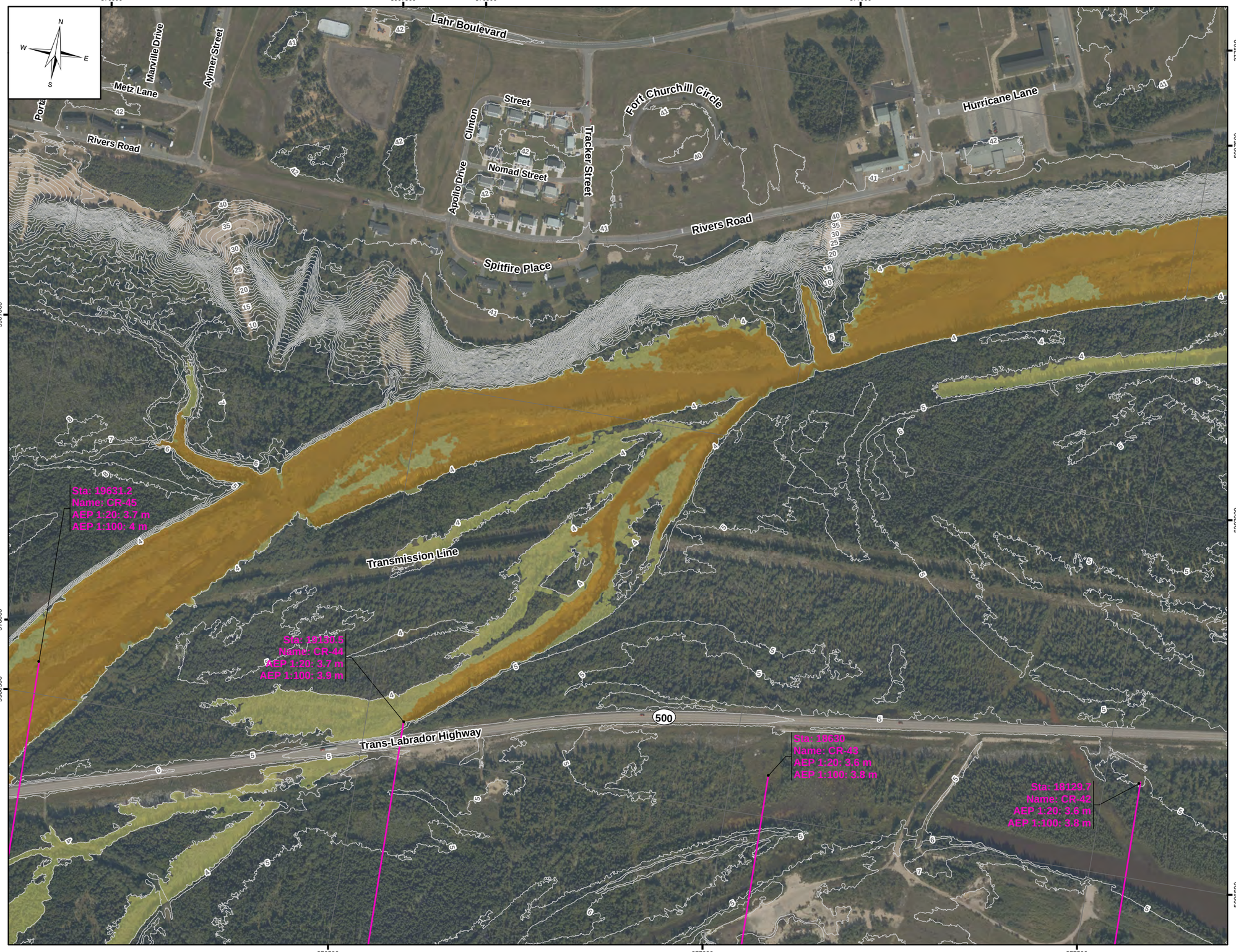

LEGEND:

- Sta: 23648 Name: CR-53 AEP 1:20: 4.2 m AEP 1:100: 4.5 m — Cross Section
- Water Survey of Canada Gauge Location
- River Centreline
- 1m LiDAR Contour
- 1:20 Year Open Water Flood Zone
- 1:100 Year Open Water Flood Zone

NOTES:

1. Imagery is supplied by ATLIS Geomatics and dated as September 11 – 13, 2019.
2. Topography shown was developed by KGS Group from the LiDAR captured by ATLIS Geomatics on September 11 – 13, 2019.

50 0 50 100 150 200
Metres

SCALE: 1:5,000 METRIC 11"x17"

All units are metric and in metres unless otherwise specified. Horzontal Projection: North American Datum 1983 CSRS (NAD83), Modified Transverse Mercator Projection (MTM) Zone 4. Elevations are in metres above sea level (MSL), Canadian Geodetic Vertical Datum 2013 (CGVD2013).

NO.	YY/MM/DD	DESCRIPTION	ISSUED BY	CHECK BY
0	20/06/30	ISSUED WITH FINAL REPORT	DSB	MSW

REVISIONS / ISSUE

KGS GROUP CONSULTING ENGINEERS

Newfoundland Labrador

CHURCHILL RIVER FLOOD RISK AND FORECASTING

OPEN WATER FLOOD ZONE FOR CURRENT CLIMATE, CURRENT DEVELOPMENT (CC–CD) – CR–04

JUNE 2020 | FIGURE 1.2 | REV: 0

FileName: P:\Projects\2018\18-3217-001\Dwg\GIS\MXD\Flood_Mapping\18-3217-001_Fig1.2_11x17.mxd
11"x17" PLOT SCALE 1:1

Portions of data Produced by KGS Group, under Licence with the Government of Canada © 2019
Her Majesty the Queen in Right of Canada, Department of Natural Resources. All rights reserved.

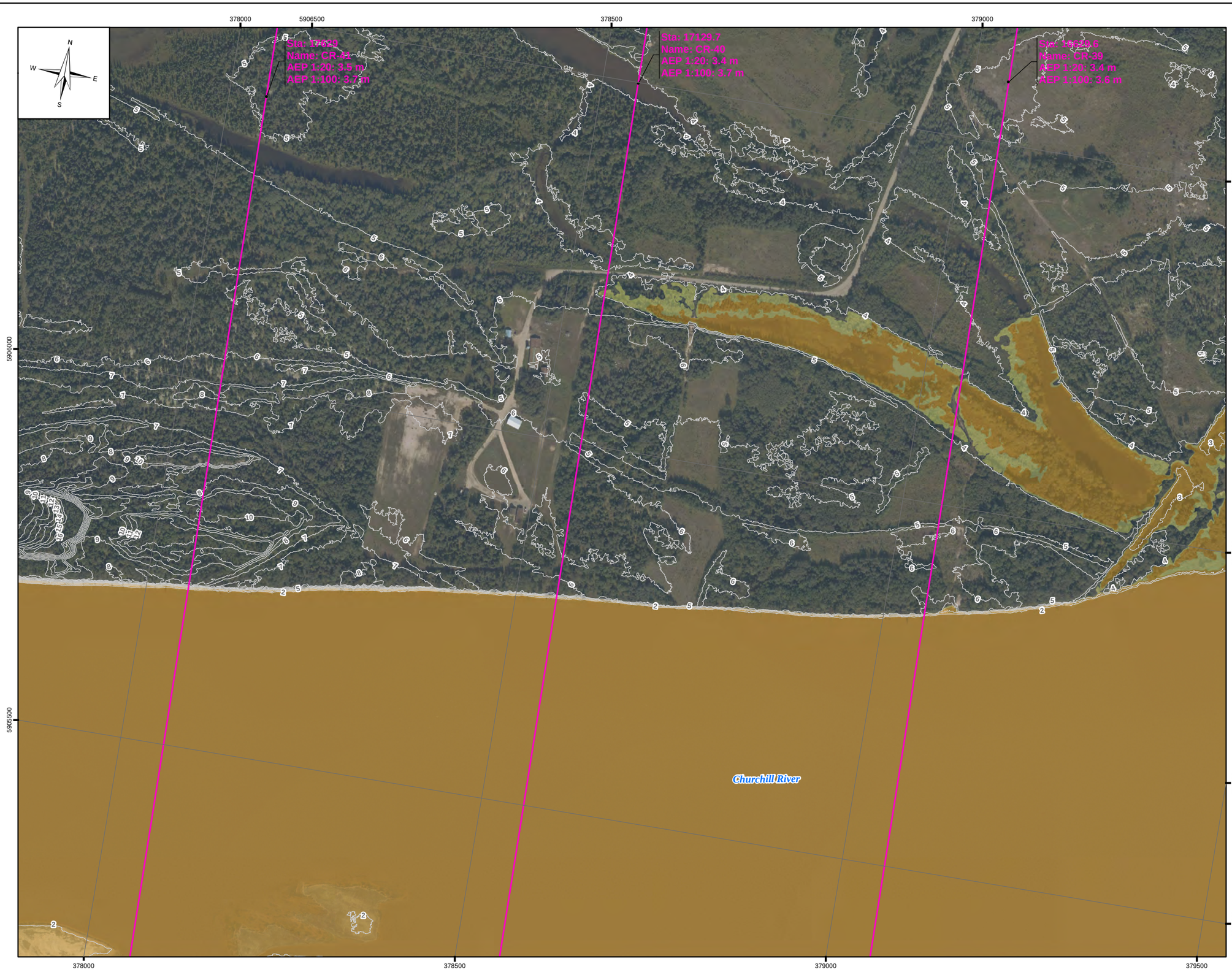

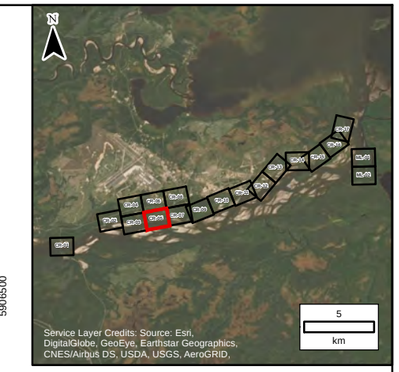

LEGEND:

- Sta: 23648 Name: CR-53 AEP 1:20: 4.2 m AEP 1:100: 4.5 m — Cross Section
- Water Survey of Canada Gauge Location
- River Centreline
- 1m LiDAR Contour
- 1:20 Year Open Water Flood Zone
- 1:100 Year Open Water Flood Zone

NOTES:

1. Imagery is supplied by ATLIS Geomatics and dated as September 11 – 13, 2019.
2. Topography shown was developed by KGS Group from the LiDAR captured by ATLIS Geomatics on September 11 – 13, 2019.

50 0 50 100 150 200
Metres

SCALE: 1:5,000 METRIC 11"x17"

All units are metric and in metres unless otherwise specified. Horzontal Projection: North American Datum 1983 CSRS (NAD83), Modified Transverse Mercator Projection (MTM) Zone 4. Elevations are in metres above sea level (MSL), Canadian Geodetic Vertical Datum 2013 (CGVD2013).

NO.	YY/MM/DD	DESCRIPTION	ISSUED BY	CHECK BY
0	20/06/30	ISSUED WITH FINAL REPORT	DSB	MSW

REVISIONS / ISSUE

KGS GROUP CONSULTING ENGINEERS

Newfoundland Labrador

CHURCHILL RIVER FLOOD RISK AND FORECASTING

OPEN WATER FLOOD ZONE FOR CURRENT CLIMATE, CURRENT DEVELOPMENT (CC–CD) – CR–05

JUNE 2020 | FIGURE 1.2 | REV: 0

FileName: P:\Projects\2018\18-3217-001\Dwg\GIS\MXD\Flood_Mapping\18-3217-001_Fig1.2_11x17.mxd
11"x17" PLOT SCALE 1:1

Portions of data Produced by KGS Group, under Licence with the Government of Canada © 2019
Her Majesty the Queen in Right of Canada, Department of Natural Resources. All rights reserved.

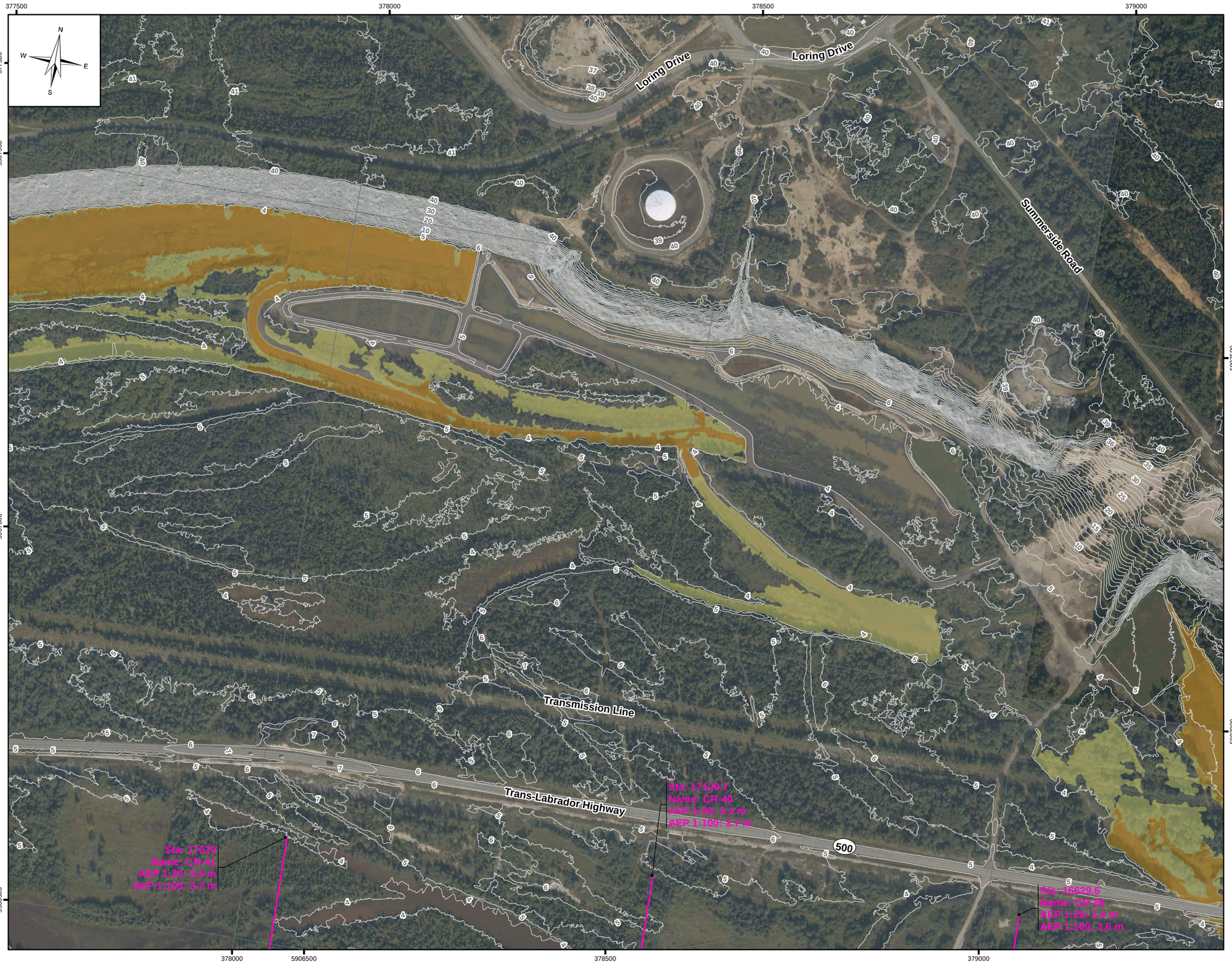

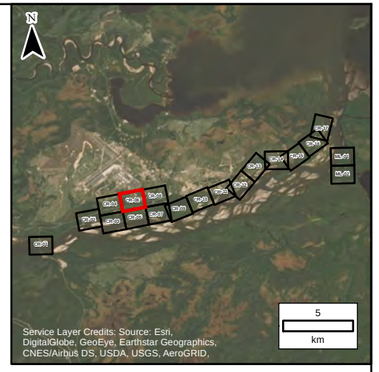

LEGEND:

- Sta: 23648 Name: CR-53 AEP 1:20: 4.2 m AEP 1:100: 4.5 m — Cross Section
- Water Survey of Canada Gauge Location
- River Centreline
- 1m LiDAR Contour
- 1:20 Year Open Water Flood Zone
- 1:100 Year Open Water Flood Zone

NOTES:

1. Imagery is supplied by ATLIS Geomatics and dated as September 11 – 13, 2019.
2. Topography shown was developed by KGS Group from the LiDAR captured by ATLIS Geomatics on September 11 – 13, 2019.

50 0 50 100 150 200
Metres

SCALE: 1:5,000 METRIC 11"x17"

All units are metric and in metres unless otherwise specified. Horzontal Projection: North American Datum 1983 CSRS (NAD83), Modified Transverse Mercator Projection (MTM) Zone 4. Elevations are in metres above sea level (MSL), Canadian Geodetic Vertical Datum 2013 (CGVD2013).

NO.	YY/MM/DD	DESCRIPTION	ISSUED BY	CHECK BY
0	20/06/30	ISSUED WITH FINAL REPORT	DSB	MSW

REVISIONS / ISSUE

KGS GROUP CONSULTING ENGINEERS

Newfoundland Labrador

CHURCHILL RIVER FLOOD RISK AND FORECASTING

OPEN WATER FLOOD ZONE FOR CURRENT CLIMATE, CURRENT DEVELOPMENT (CC–CD) – CR–06

JUNE 2020 | FIGURE 1.2 | REV: 0

FileName: P:\Projects\2018\18-3217-001\Dwg\GIS\MXD\Flood_Mapping\18-3217-001_Fig1.2_11x17.mxd
11"x17" PLOT SCALE 1:1

Portions of data Produced by KGS Group, under Licence with the Government of Canada © 2019
Her Majesty the Queen in Right of Canada, Department of Natural Resources. All rights reserved.

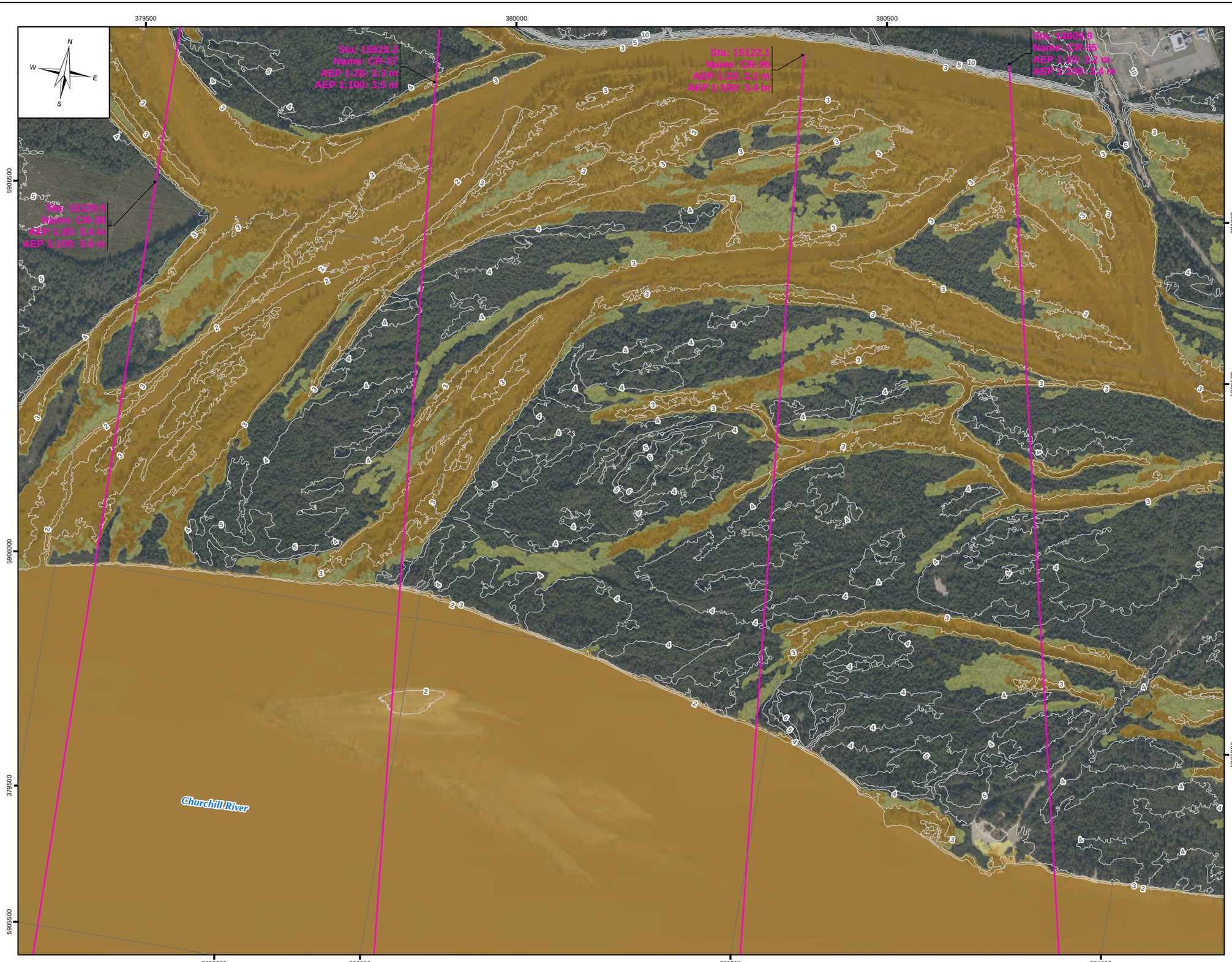

LEGEND:

- Sta: 23648 / Name: CR-53 / AEP 1:20: 4.2 m / AEP 1:100: 4.5 m — Cross Section
- Water Survey of Canada Gauge Location
- River Centreline
- 1m LiDAR Contour
- 1:20 Year Open Water Flood Zone
- 1:100 Year Open Water Flood Zone

NOTES:

1. Imagery is supplied by ATLIS Geomatics and dated as September 11 – 13, 2019.
2. Topography shown was developed by KGS Group from the LiDAR captured by ATLIS Geomatics on September 11 – 13, 2019.

50 0 50 100 150 200
Metres

SCALE: 1:5,000 METRIC 11"x17"

All units are metric and in metres unless otherwise specified. Horzontal Projection: North American Datum 1983 CSRS (NAD83), Modified Transverse Mercator Projection (MTM) Zone 4. Elevations are in metres above sea level (MSL), Canadian Geodetic Vertical Datum 2013 (CGVD2013).

NO.	YY/MM/DD	DESCRIPTION	ISSUED BY	CHECK BY
0	20/06/30	ISSUED WITH FINAL REPORT	DSB	MSW

REVISIONS / ISSUE

KGS GROUP CONSULTING ENGINEERS

Newfoundland Labrador

CHURCHILL RIVER FLOOD RISK AND FORECASTING

OPEN WATER FLOOD ZONE FOR CURRENT CLIMATE, CURRENT DEVELOPMENT (CC–CD) – CR–07

JUNE 2020 | FIGURE 1.2 | REV: 0

FileName: P:\Projects\2018\18-3217-001\Dwg\GIS\MXD\Flood_Mapping\18-3217-001_Fig1.2_11x17.mxd
11"x17" PLOT SCALE 1:1

Portions of data Produced by KGS Group, under Licence with the Government of Canada © 2019
Her Majesty the Queen in Right of Canada, Department of Natural Resources. All rights reserved.



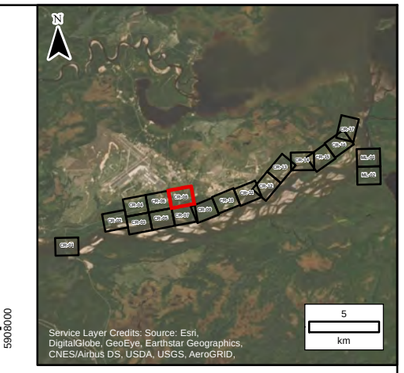

LEGEND:

- Sta: 23648 Name: CR-53 AEP 1:20: 4.2 m AEP 1:100: 4.5 m — Cross Section
- Water Survey of Canada Gauge Location
- River Centreline
- 1m LiDAR Contour
- 1:20 Year Open Water Flood Zone
- 1:100 Year Open Water Flood Zone

NOTES:

1. Imagery is supplied by ATLIS Geomatics and dated as September 11 – 13, 2019.
2. Topography shown was developed by KGS Group from the LiDAR captured by ATLIS Geomatics on September 11 – 13, 2019.

50 0 50 100 150 200
Metres

SCALE: 1:5,000 METRIC 11"x17"

All units are metric and in metres unless otherwise specified. Horzontal Projection: North American Datum 1983 CSRS (NAD83), Modified Transverse Mercator Projection (MTM) Zone 4. Elevations are in metres above sea level (MSL), Canadian Geodetic Vertical Datum 2013 (CGVD2013).

NO.	YY/MM/DD	DESCRIPTION	ISSUED BY	CHECK BY
0	20/06/30	ISSUED WITH FINAL REPORT	DSB	MSW

REVISIONS / ISSUE

KGS GROUP CONSULTING ENGINEERS

Newfoundland Labrador

CHURCHILL RIVER FLOOD RISK AND FORECASTING

OPEN WATER FLOOD ZONE FOR CURRENT CLIMATE, CURRENT DEVELOPMENT (CC–CD) – CR–08

JUNE 2020 | FIGURE 1.2 | REV: 0

FileName: P:\Projects\2018\18-3217-001\Dwg\GIS\MXD\Flood_Mapping\18-3217-001_Fig1.2_11x17.mxd
11"x17" PLOT SCALE 1:1

Portions of data Produced by KGS Group, under Licence with the Government of Canada © 2019
Her Majesty the Queen in Right of Canada, Department of Natural Resources. All rights reserved.

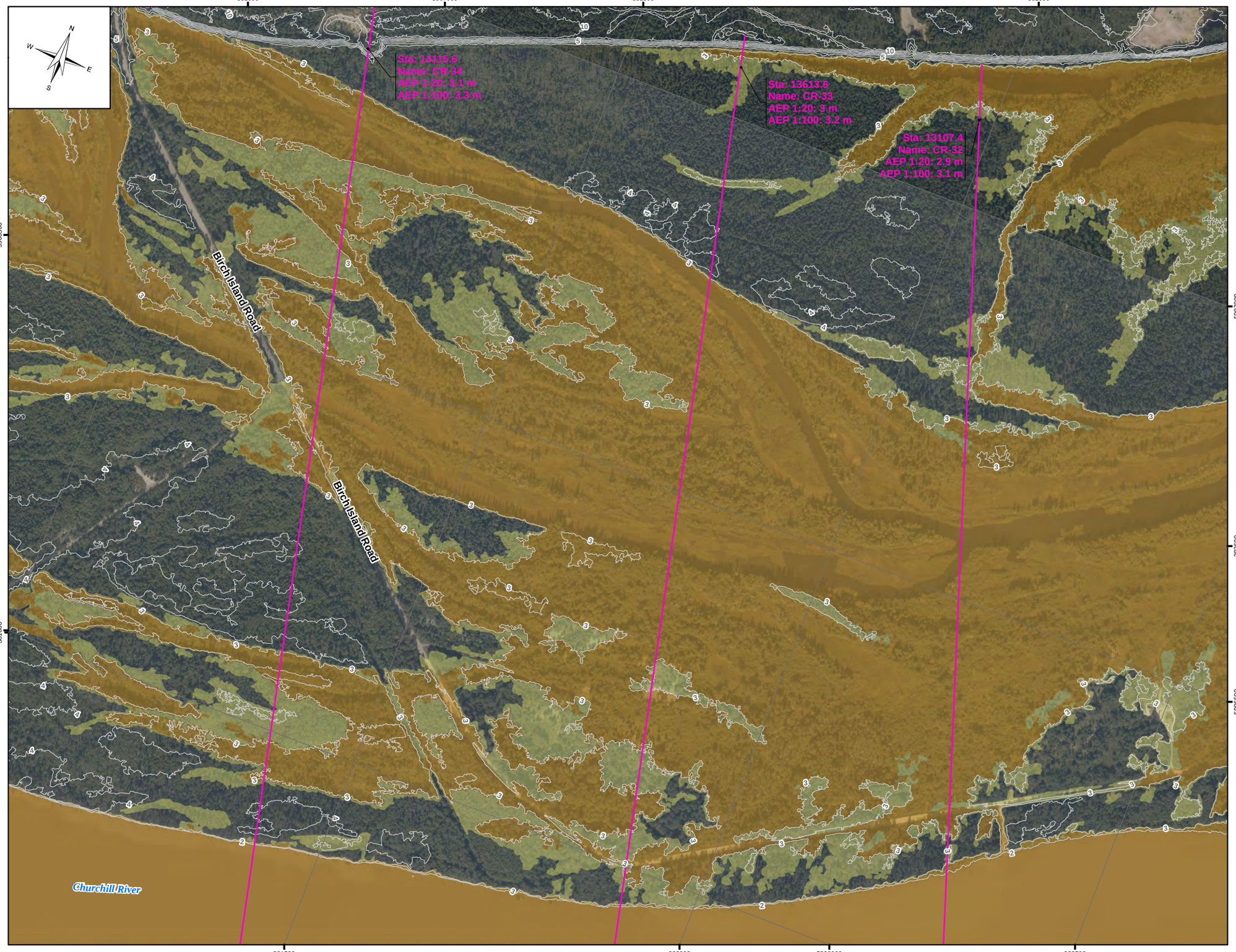

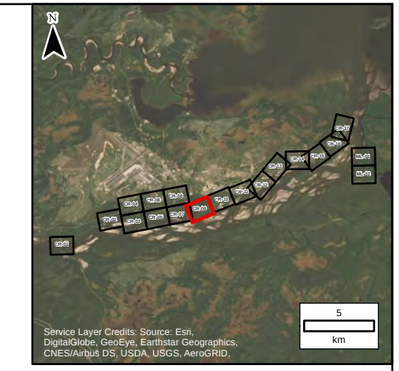

LEGEND:

- Sta: 23648 Name: CR-S3 AEP 1:20: 4.2 m AEP 1:100: 4.5 m — Cross Section
- Water Survey of Canada Gauge Location
- River Centreline
- 1m LiDAR Contour
- 1:20 Year Open Water Flood Zone
- 1:100 Year Open Water Flood Zone

NOTES:

1. Imagery is supplied by ATLIS Geomatics and dated as September 11 – 13, 2019.
2. Topography shown was developed by KGS Group from the LiDAR captured by ATLIS Geomatics on September 11 – 13, 2019.

50 0 50 100 150 200
Metres

SCALE: 1:5,000 METRIC 11"x17"

All units are metric and in metres unless otherwise specified. Horzontal Projection: North American Datum 1983 CSRS (NAD83), Modified Transverse Mercator Projection (MTM) Zone 4. Elevations are in metres above sea level (MSL), Canadian Geodetic Vertical Datum 2013 (CGVD2013).

NO.	YY/MM/DD	DESCRIPTION	ISSUED BY	CHECK BY
0	20/06/30	ISSUED WITH FINAL REPORT	DSB	MSW

REVISIONS / ISSUE

KGS GROUP CONSULTING ENGINEERS

Newfoundland Labrador

CHURCHILL RIVER FLOOD RISK AND FORECASTING

OPEN WATER FLOOD ZONE FOR CURRENT CLIMATE, CURRENT DEVELOPMENT (CC–CD) – CR–09

JUNE 2020 | FIGURE 1.2 | REV: 0

FileName: P:\Projects\2018\18-3217-001\Dwg\GIS\MXD\Flood_Mapping\18-3217-001_Fig1.2_11x17.mxd
11"x17" PLOT SCALE 1:1

Portions of data Produced by KGS Group, under Licence with the Government of Canada © 2019
Her Majesty the Queen in Right of Canada, Department of Natural Resources. All rights reserved.

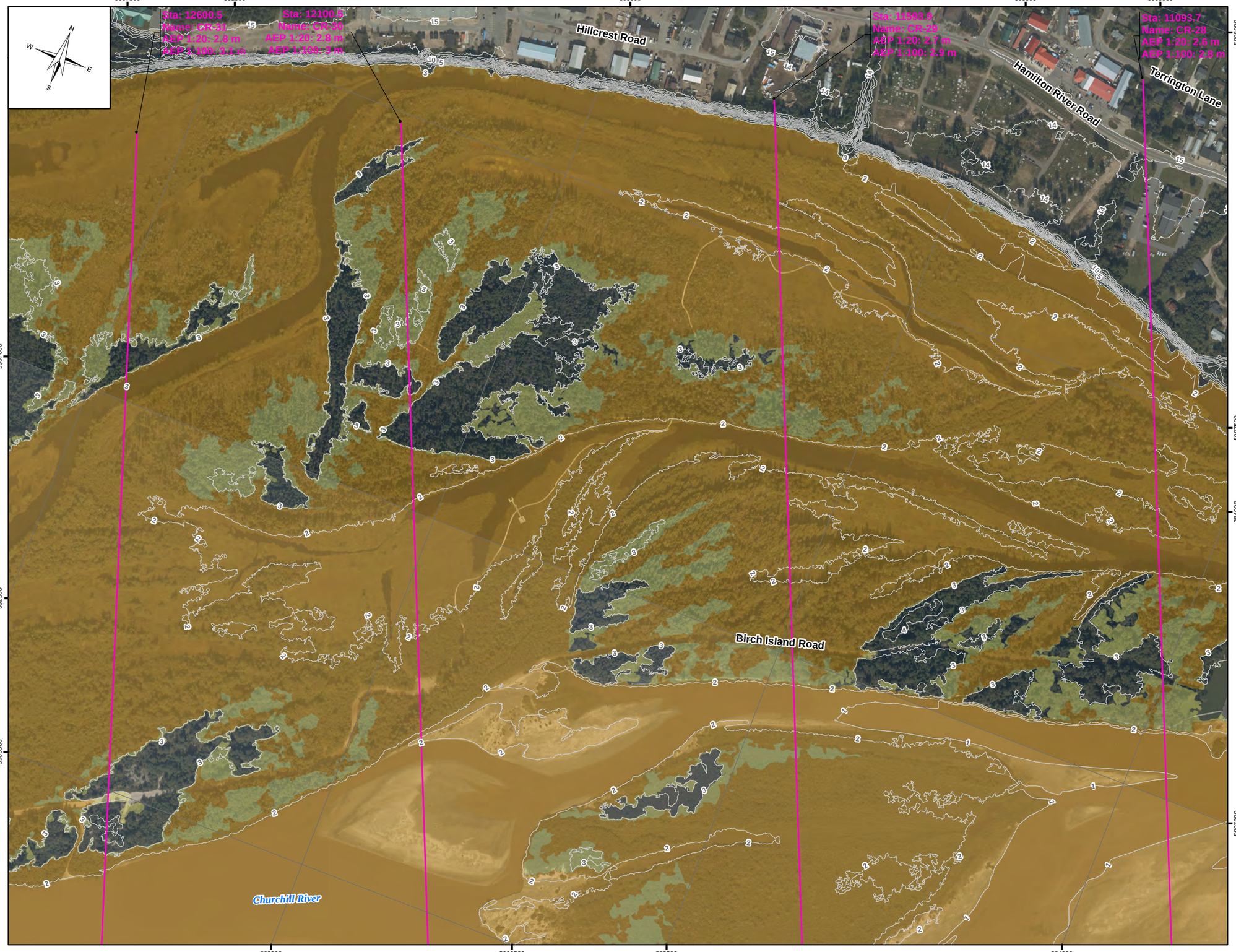

LEGEND:

- Sta: 23648 Name: CR-53 AEP 1:20: 4.2 m AEP 1:100: 4.5 m — Cross Section
- Water Survey of Canada Gauge Location
- River Centreline
- 1m LiDAR Contour
- 1:20 Year Open Water Flood Zone
- 1:100 Year Open Water Flood Zone

NOTES:

1. Imagery is supplied by ATLIS Geomatics and dated as September 11 – 13, 2019.
2. Topography shown was developed by KGS Group from the LiDAR captured by ATLIS Geomatics on September 11 – 13, 2019.

50 0 50 100 150 200
Metres

SCALE: 1:5,000 METRIC 11"x17"

All units are metric and in metres unless otherwise specified. Horzontal Projection: North American Datum 1983 CSRS (NAD83), Modified Transverse Mercator Projection (MTM) Zone 4. Elevations are in metres above sea level (MSL), Canadian Geodetic Vertical Datum 2013 (CGVD2013).

NO.	YY/MM/DD	DESCRIPTION	ISSUED BY	CHECK BY
0	20/06/30	ISSUED WITH FINAL REPORT	DSB	MSW

REVISIONS / ISSUE

KGS GROUP CONSULTING ENGINEERS

Newfoundland Labrador

CHURCHILL RIVER FLOOD RISK AND FORECASTING

OPEN WATER FLOOD ZONE FOR CURRENT CLIMATE, CURRENT DEVELOPMENT (CC–CD) – CR–10

JUNE 2020 | FIGURE 1.2 | REV: 0

FileName: P:\Projects\2018\18-3217-001\Dwg\GIS\MXD\Flood_Mapping\18-3217-001_Fig1.2_11x17.mxd
11"x17" PLOT SCALE 1:1

Portions of data Produced by KGS Group, under Licence with the Government of Canada © 2019
Her Majesty the Queen in Right of Canada, Department of Natural Resources. All rights reserved.

LEGEND:

- Sta: 23648 Name: CR-53 AEP 1:20: 4.2 m AEP 1:100: 4.5 m — Cross Section
- Water Survey of Canada Gauge Location
- River Centreline
- 1m LiDAR Contour
- 1:20 Year Open Water Flood Zone
- 1:100 Year Open Water Flood Zone

NOTES:

1. Imagery is supplied by ATLIS Geomatics and dated as September 11 – 13, 2019.
2. Topography shown was developed by KGS Group from the LiDAR captured by ATLIS Geomatics on September 11 – 13, 2019.

50 0 50 100 150 200
Metres

SCALE: 1:5,000 METRIC 11"x17"

All units are metric and in metres unless otherwise specified. Horzontal Projection: North American Datum 1983 CSRS (NAD83), Modified Transverse Mercator Projection (MTM) Zone 4. Elevations are in metres above sea level (MSL), Canadian Geodetic Vertical Datum 2013 (CGVD2013).

NO.	YY/MM/DD	DESCRIPTION	ISSUED BY	CHECK BY
0	20/06/30	ISSUED WITH FINAL REPORT	DSB	MSW

REVISIONS / ISSUE

KGS GROUP CONSULTING ENGINEERS

Newfoundland Labrador

CHURCHILL RIVER FLOOD RISK AND FORECASTING

OPEN WATER FLOOD ZONE FOR CURRENT CLIMATE, CURRENT DEVELOPMENT (CC–CD) – CR–11

JUNE 2020 | FIGURE 1.2 | REV: 0

FileName: P:\Projects\2018\18-3217-001\Dwg\GIS\MXD\Flood_Mapping\18-3217-001_Fig1.2_11x17.mxd
11"x17" PLOT SCALE 1:1

Portions of data Produced by KGS Group, under Licence with the Government of Canada © 2019
Her Majesty the Queen in Right of Canada, Department of Natural Resources. All rights reserved.

LEGEND:

- Sta: 23648 / Name: CR-S3 / AEP 1:20: 4.2 m / AEP 1:100: 4.5 m — Cross Section
- Water Survey of Canada Gauge Location
- River Centreline
- 1m LiDAR Contour
- 1:20 Year Open Water Flood Zone
- 1:100 Year Open Water Flood Zone

NOTES:

1. Imagery is supplied by ATLIS Geomatics and dated as September 11 – 13, 2019.
2. Topography shown was developed by KGS Group from the LiDAR captured by ATLIS Geomatics on September 11 – 13, 2019.

50 0 50 100 150 200
Metres

SCALE: 1:5,000 METRIC 11"x17"

All units are metric and in metres unless otherwise specified. Horzontal Projection: North American Datum 1983 CSRS (NAD83). Modified Transverse Mercator Projection (MTM) Zone 4. Elevations are in metres above sea level (MSL), Canadian Geodetic Vertical Datum 2013 (CGVD2013).

NO.	YY/MM/DD	DESCRIPTION	ISSUED BY	CHECK BY
0	20/06/30	ISSUED WITH FINAL REPORT	DSB	MSW

REVISIONS / ISSUE

KGS GROUP CONSULTING ENGINEERS

Newfoundland Labrador

CHURCHILL RIVER FLOOD RISK AND FORECASTING

OPEN WATER FLOOD ZONE FOR CURRENT CLIMATE, CURRENT DEVELOPMENT (CC–CD) – CR–12

JUNE 2020 | FIGURE 1.2 | REV: 0

FileName: P:\Projects\2018\18-3217-001\Dwg\GIS\MXD\Flood_Mapping\18-3217-001_Fig1.2_11x17.mxd
11"x17" PLOT SCALE 1:1

Portions of data Produced by KGS Group, under Licence with the Government of Canada © 2019
Her Majesty the Queen in Right of Canada, Department of Natural Resources. All rights reserved.

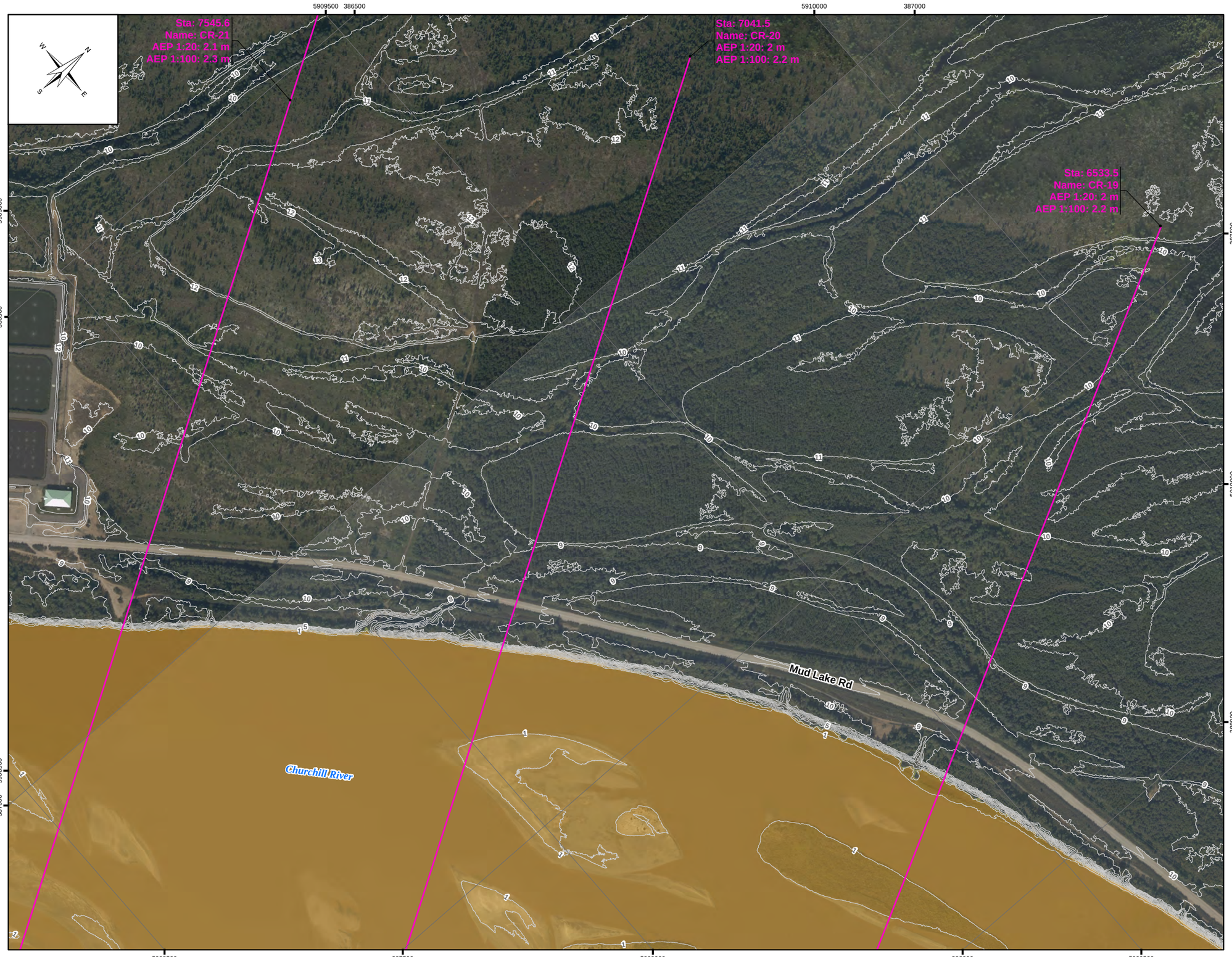

LEGEND:

- Sta: 23648 Name: CR-S3 AEP 1:20: 4.2 m AEP 1:100: 4.5 m — Cross Section
- Water Survey of Canada Gauge Location
- River Centreline
- 1m LiDAR Contour
- 1:20 Year Open Water Flood Zone
- 1:100 Year Open Water Flood Zone

NOTES:

1. Imagery is supplied by ATLIS Geomatics and dated as September 11 – 13, 2019.
2. Topography shown was developed by KGS Group from the LiDAR captured by ATLIS Geomatics on September 11 – 13, 2019.

50 0 50 100 150 200
Metres

SCALE: 1:5,000 METRIC 11"x17"

All units are metric and in metres unless otherwise specified. Horzontal Projection: North American Datum 1983 CSRS (NAD83), Modified Transverse Mercator Projection (MTM) Zone 4. Elevations are in metres above sea level (MSL), Canadian Geodetic Vertical Datum 2013 (CGVD2013).

NO.	YY/MM/DD	DESCRIPTION	ISSUED BY	CHECK BY
0	20/06/30	ISSUED WITH FINAL REPORT	DSB	MSW

REVISIONS / ISSUE

KGS GROUP CONSULTING ENGINEERS

Newfoundland Labrador

CHURCHILL RIVER FLOOD RISK AND FORECASTING

OPEN WATER FLOOD ZONE FOR CURRENT CLIMATE, CURRENT DEVELOPMENT (CC–CD) – CR–13

JUNE 2020 | FIGURE 1.2 | REV: 0

FileName: P:\Projects\2018\18-3217-001\Dwg\GIS\MXD\Flood_Mapping\18-3217-001_Fig1.2_11x17.mxd
11"x17" PLOT SCALE 1:1

Portions of data Produced by KGS Group, under Licence with the Government of Canada © 2019
Her Majesty the Queen in Right of Canada, Department of Natural Resources. All rights reserved.

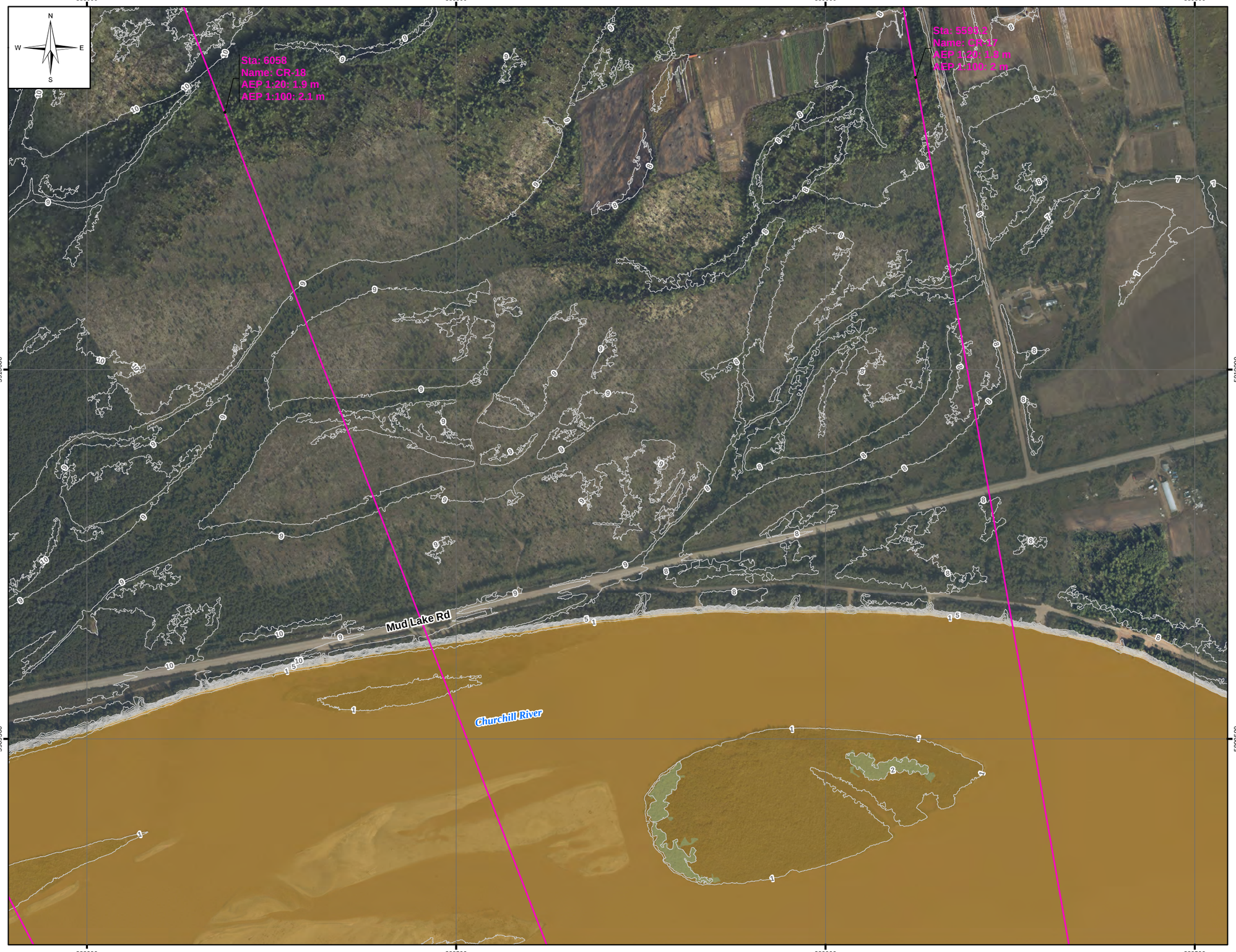

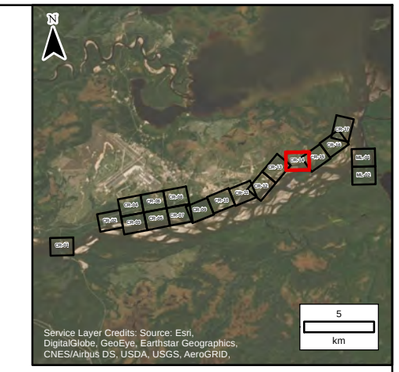

LEGEND:

- Sta: 23648 Name: CR-53 AEP 1:20: 4.2 m AEP 1:100: 4.5 m — Cross Section
- Water Survey of Canada Gauge Location
- River Centreline
- 1m LiDAR Contour
- 1:20 Year Open Water Flood Zone
- 1:100 Year Open Water Flood Zone

NOTES:

1. Imagery is supplied by ATLIS Geomatics and dated as September 11 – 13, 2019.
2. Topography shown was developed by KGS Group from the LiDAR captured by ATLIS Geomatics on September 11 – 13, 2019.

50 0 50 100 150 200
Metres

SCALE: 1:5,000 METRIC 11"x17"

All units are metric and in metres unless otherwise specified. Horzontal Projection: North American Datum 1983 CSRS (NAD83), Modified Transverse Mercator Projection (MTM) Zone 4. Elevations are in metres above sea level (MSL), Canadian Geodetic Vertical Datum 2013 (CGVD2013).

NO.	YY/MM/DD	DESCRIPTION	ISSUED BY	CHECK BY
0	20/06/30	ISSUED WITH FINAL REPORT	DSB	MSW

REVISIONS / ISSUE

KGS GROUP CONSULTING ENGINEERS

Newfoundland Labrador

CHURCHILL RIVER FLOOD RISK AND FORECASTING

OPEN WATER FLOOD ZONE FOR CURRENT CLIMATE, CURRENT DEVELOPMENT (CC–CD) – CR–14

JUNE 2020 | FIGURE 1.2 | REV: 0

FileName: P:\Projects\2018\18-3217-001\Dwg\GIS\MXD\Flood_Mapping\18-3217-001_Fig1.2_11x17.mxd
11"x17" PLOT SCALE 1:1

Portions of data Produced by KGS Group, under Licence with the Government of Canada © 2019
Her Majesty the Queen in Right of Canada, Department of Natural Resources. All rights reserved.

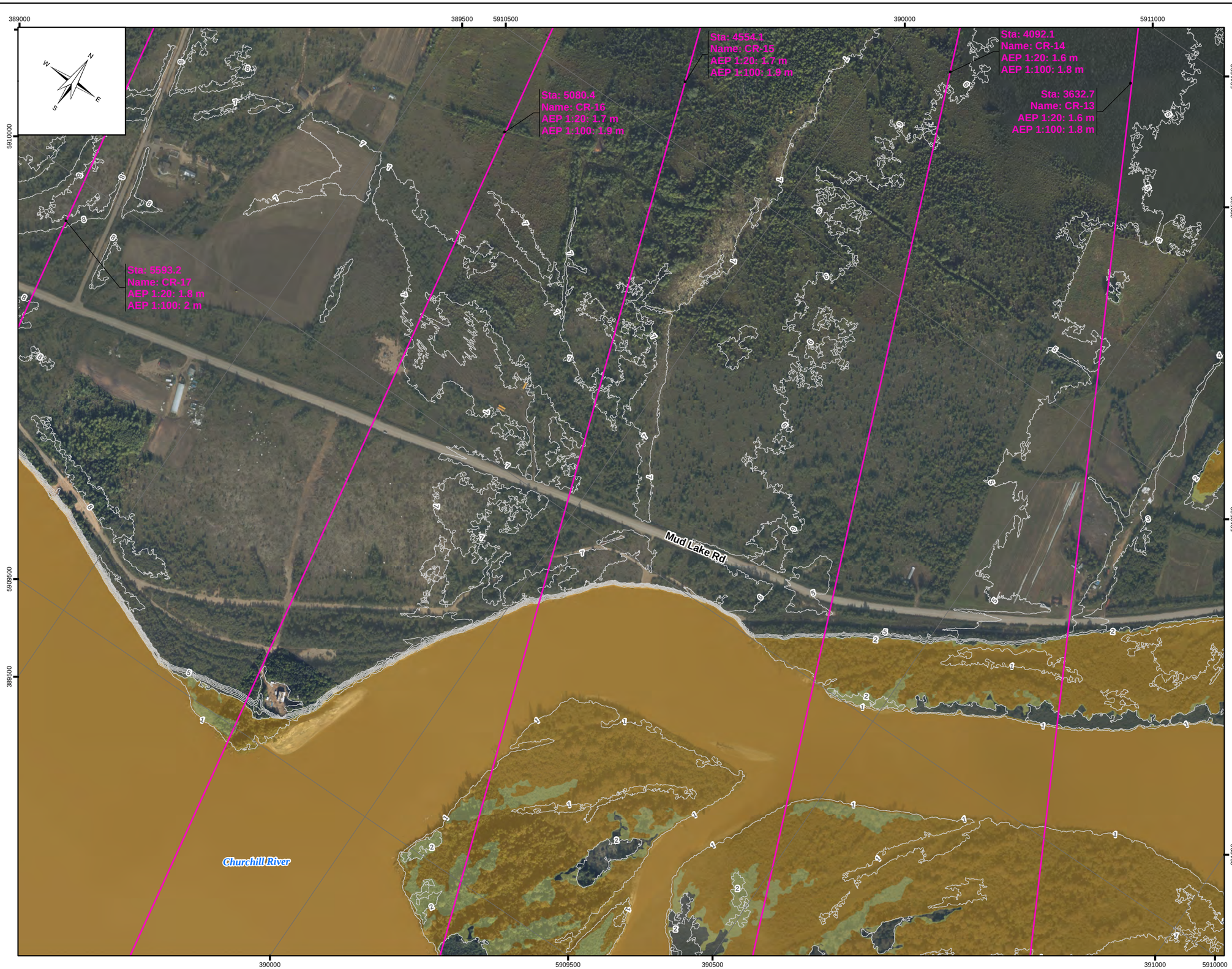

LEGEND:

- Sta: 23648 / Name: CR-S3 / AEP 1:20: 4.2 m / AEP 1:100: 4.5 m — Cross Section
- Water Survey of Canada Gauge Location
- River Centreline
- 1m LiDAR Contour
- 1:20 Year Open Water Flood Zone
- 1:100 Year Open Water Flood Zone

NOTES:

1. Imagery is supplied by ATLIS Geomatics and dated as September 11 – 13, 2019.
2. Topography shown was developed by KGS Group from the LiDAR captured by ATLIS Geomatics on September 11 – 13, 2019.

50 0 50 100 150 200
Metres

SCALE: 1:5,000 METRIC 11"x17"

All units are metric and in metres unless otherwise specified. Horzontal Projection: North American Datum 1983 CSRS (NAD83), Modified Transverse Mercator Projection (MTM) Zone 4. Elevations are in metres above sea level (MSL), Canadian Geodetic Vertical Datum 2013 (CGVD2013).

NO.	YY/MM/DD	DESCRIPTION	ISSUED BY	CHECK BY
0	20/06/30	ISSUED WITH FINAL REPORT	DSB	MSW

REVISIONS / ISSUE

KGS GROUP CONSULTING ENGINEERS

Newfoundland Labrador

CHURCHILL RIVER FLOOD RISK AND FORECASTING

OPEN WATER FLOOD ZONE FOR CURRENT CLIMATE, CURRENT DEVELOPMENT (CC–CD) – CR–15

JUNE 2020 | FIGURE 1.2 | REV: 0

FileName: P:\Projects\2018\18-3217-001\Dwg\GIS\MXD\Flood_Mapping\18-3217-001_Fig1.2_11x17.mxd
11"x17" PLOT SCALE 1:1

Portions of data Produced by KGS Group, under Licence with the Government of Canada © 2019
Her Majesty the Queen in Right of Canada, Department of Natural Resources. All rights reserved.

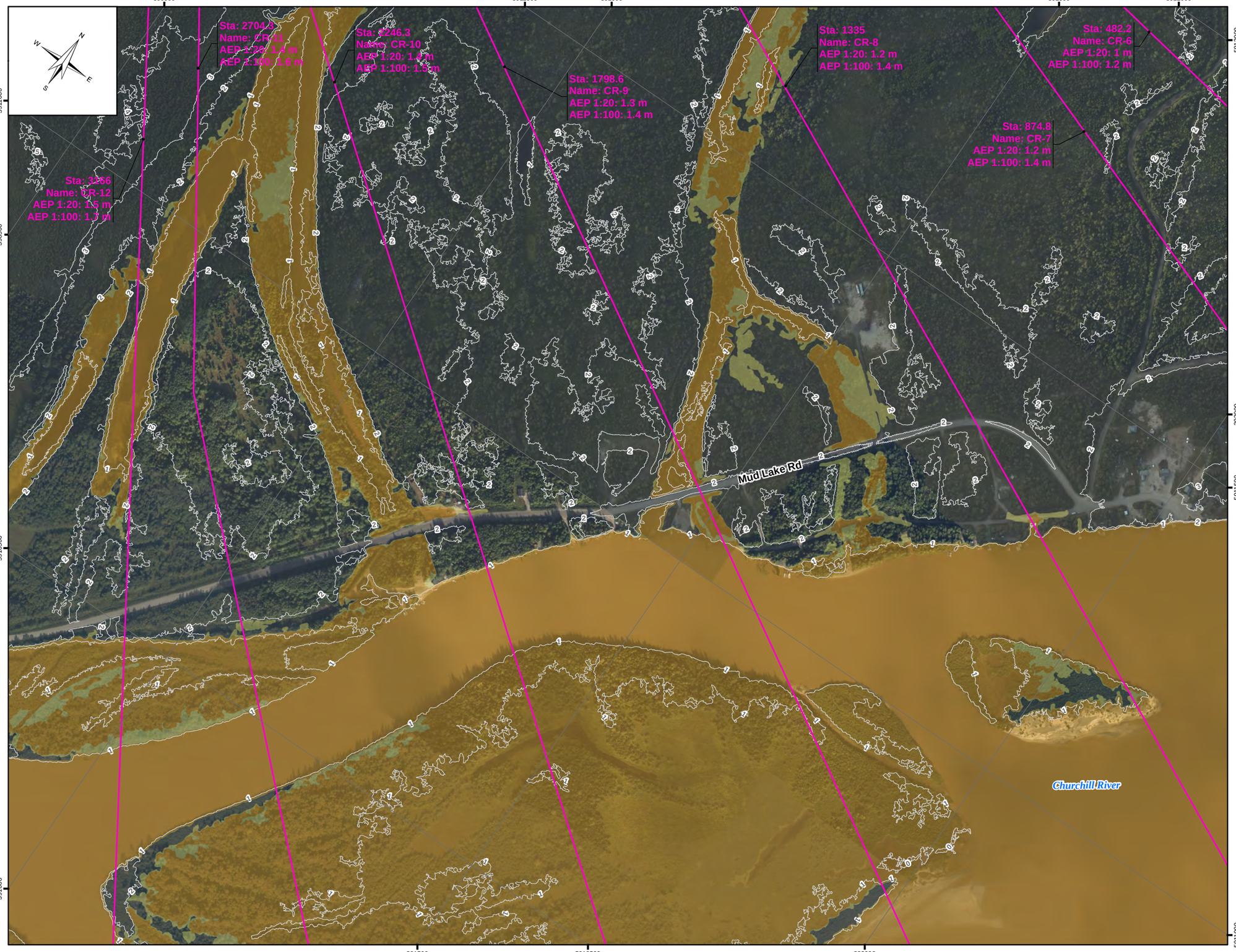

LEGEND:

- Sta: 23648 Name: CR-S3 AEP 1:20: 4.2 m AEP 1:100: 4.5 m — Cross Section
- Water Survey of Canada Gauge Location
- River Centreline
- 1m LiDAR Contour
- 1:20 Year Open Water Flood Zone
- 1:100 Year Open Water Flood Zone

NOTES:

1. Imagery is supplied by ATLIS Geomatics and dated as September 11 – 13, 2019.
2. Topography shown was developed by KGS Group from the LiDAR captured by ATLIS Geomatics on September 11 – 13, 2019.

50 0 50 100 150 200
Metres

SCALE: 1:5,000 METRIC 11"x17"

All units are metric and in metres unless otherwise specified. Horzontal Projection: North American Datum 1983 CSRS (NAD83), Modified Transverse Mercator Projection (MTM) Zone 4. Elevations are in metres above sea level (MSL), Canadian Geodetic Vertical Datum 2013 (CGVD2013).

NO.	YY/MM/DD	DESCRIPTION	ISSUED BY	CHECK BY
0	20/06/30	ISSUED WITH FINAL REPORT	DSB	MSW

REVISIONS / ISSUE

KGS GROUP CONSULTING ENGINEERS

Newfoundland Labrador

CHURCHILL RIVER FLOOD RISK AND FORECASTING

OPEN WATER FLOOD ZONE FOR CURRENT CLIMATE, CURRENT DEVELOPMENT (CC–CD) – CR–16

JUNE 2020 | FIGURE 1.2 | REV: 0

FileName: P:\Projects\2018\18-3217-001\Dwg\GIS\MXD\Flood_Mapping\18-3217-001_Fig1.2_11x17.mxd
11"x17" PLOT SCALE 1:1

Portions of data Produced by KGS Group, under Licence with the Government of Canada © 2019
Her Majesty the Queen in Right of Canada, Department of Natural Resources. All rights reserved.

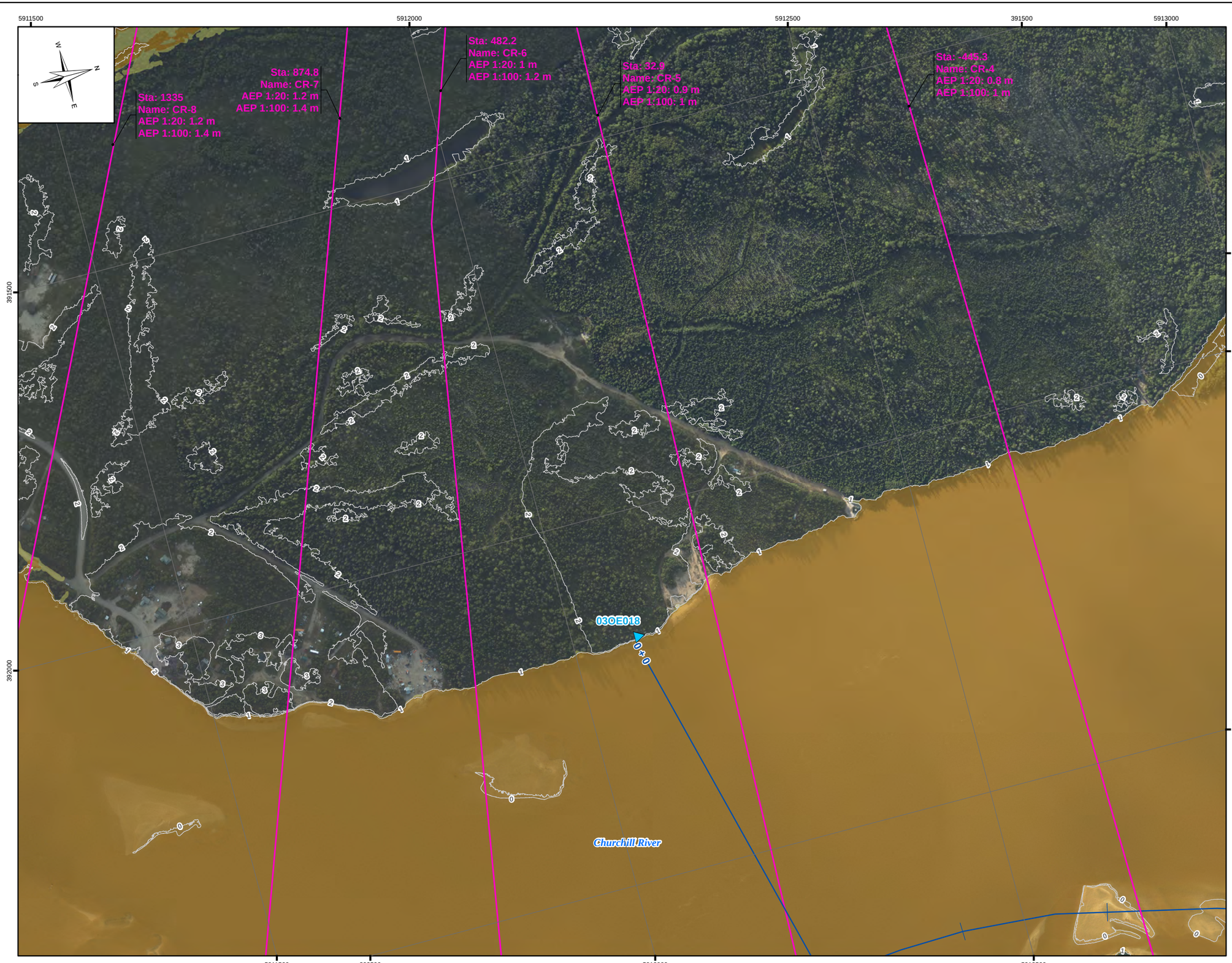

LEGEND:

- Sta: 23648 Name: CR-S3 AEP 1:20: 4.2 m AEP 1:100: 4.5 m — Cross Section
- Water Survey of Canada Gauge Location
- River Centreline
- 1m LiDAR Contour
- 1:20 Year Open Water Flood Zone
- 1:100 Year Open Water Flood Zone

NOTES:

1. Imagery is supplied by ATLIS Geomatics and dated as September 11 – 13, 2019.
2. Topography shown was developed by KGS Group from the LiDAR captured by ATLIS Geomatics on September 11 – 13, 2019.

50 0 50 100 150 200
Metres

SCALE: 1:5,000 METRIC 11"x17"

All units are metric and in metres unless otherwise specified. Horzontal Projection: North American Datum 1983 CSRS (NAD83), Modified Transverse Mercator Projection (MTM) Zone 4. Elevations are in metres above sea level (MSL), Canadian Geodetic Vertical Datum 2013 (CGVD2013).

NO.	YY/MM/DD	DESCRIPTION	ISSUED BY	CHECK BY
0	20/06/30	ISSUED WITH FINAL REPORT	DSB	MSW

REVISIONS / ISSUE

KGS GROUP CONSULTING ENGINEERS

Newfoundland Labrador

CHURCHILL RIVER FLOOD RISK AND FORECASTING

OPEN WATER FLOOD ZONE FOR CURRENT CLIMATE, CURRENT DEVELOPMENT (CC–CD) – CR–17

JUNE 2020 | FIGURE 1.2 | REV: 0

FileName: P:\Projects\2018\18-3217-001\Dwg\GIS\MXD\Flood_Mapping\18-3217-001_Fig1.2_11x17.mxd
11"x17" PLOT SCALE 1:1

Portions of data Produced by KGS Group, under Licence with the Government of Canada © 2019
Her Majesty the Queen in Right of Canada, Department of Natural Resources. All rights reserved.

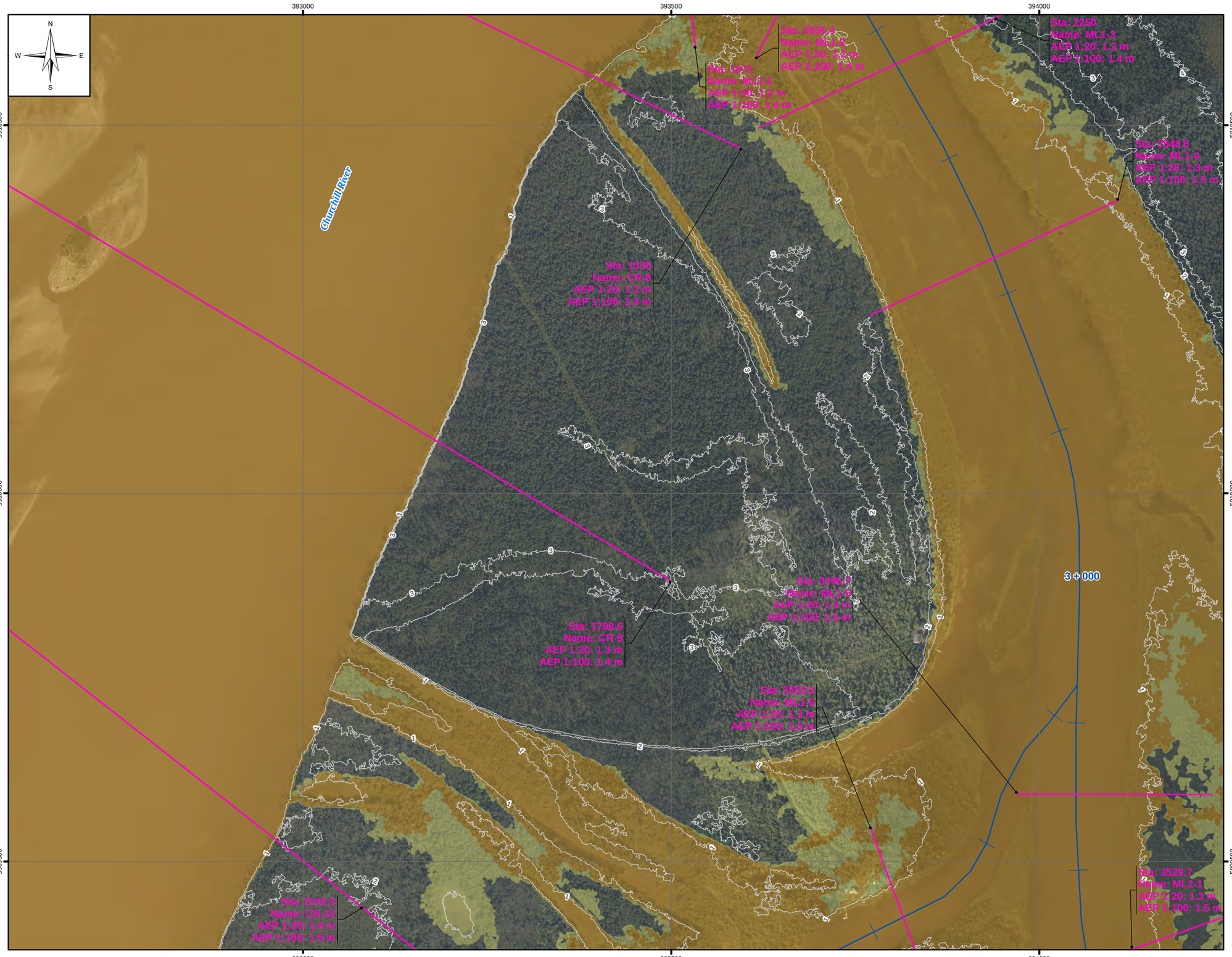

LEGEND:

- Sta: 23648 Name: CR-S3 AEP 1:20: 4.2 m AEP 1:100: 4.5 m — Cross Section
- Water Survey of Canada Gauge Location
- River Centreline
- 1m LiDAR Contour
- 1:20 Year Open Water Flood Zone
- 1:100 Year Open Water Flood Zone

NOTES:

1. Imagery is supplied by ATLIS Geomatics and dated as September 11 – 13, 2019.
2. Topography shown was developed by KGS Group from the LiDAR captured by ATLIS Geomatics on September 11 – 13, 2019.

50 0 50 100 150 200
Metres

SCALE: 1:5,000 METRIC 11"x17"

All units are metric and in metres unless otherwise specified. Horzontal Projection: North American Datum 1983 CSRS (NAD83), Modified Transverse Mercator Projection (MTM) Zone 4. Elevations are in metres above sea level (MSL), Canadian Geodetic Vertical Datum 2013 (CGVD2013).

NO.	YY/MM/DD	DESCRIPTION	ISSUED BY	CHECK BY
0	20/06/30	ISSUED WITH FINAL REPORT	DSB	MSW

REVISIONS / ISSUE

KGS GROUP CONSULTING ENGINEERS

Newfoundland Labrador

CHURCHILL RIVER FLOOD RISK AND FORECASTING

OPEN WATER FLOOD ZONE FOR CURRENT CLIMATE, CURRENT DEVELOPMENT (CC–CD) – ML–01

JUNE 2020 | FIGURE 1.2 | REV: 0

FileName: P:\Projects\2018\18-3217-001\Dwg\GIS\MXD\Flood_Mapping\18-3217-001_Fig1.2_11x17.mxd
11"x17" PLOT SCALE 1:1

Portions of data Produced by KGS Group, under Licence with the Government of Canada © 2019
Her Majesty the Queen in Right of Canada, Department of Natural Resources. All rights reserved.

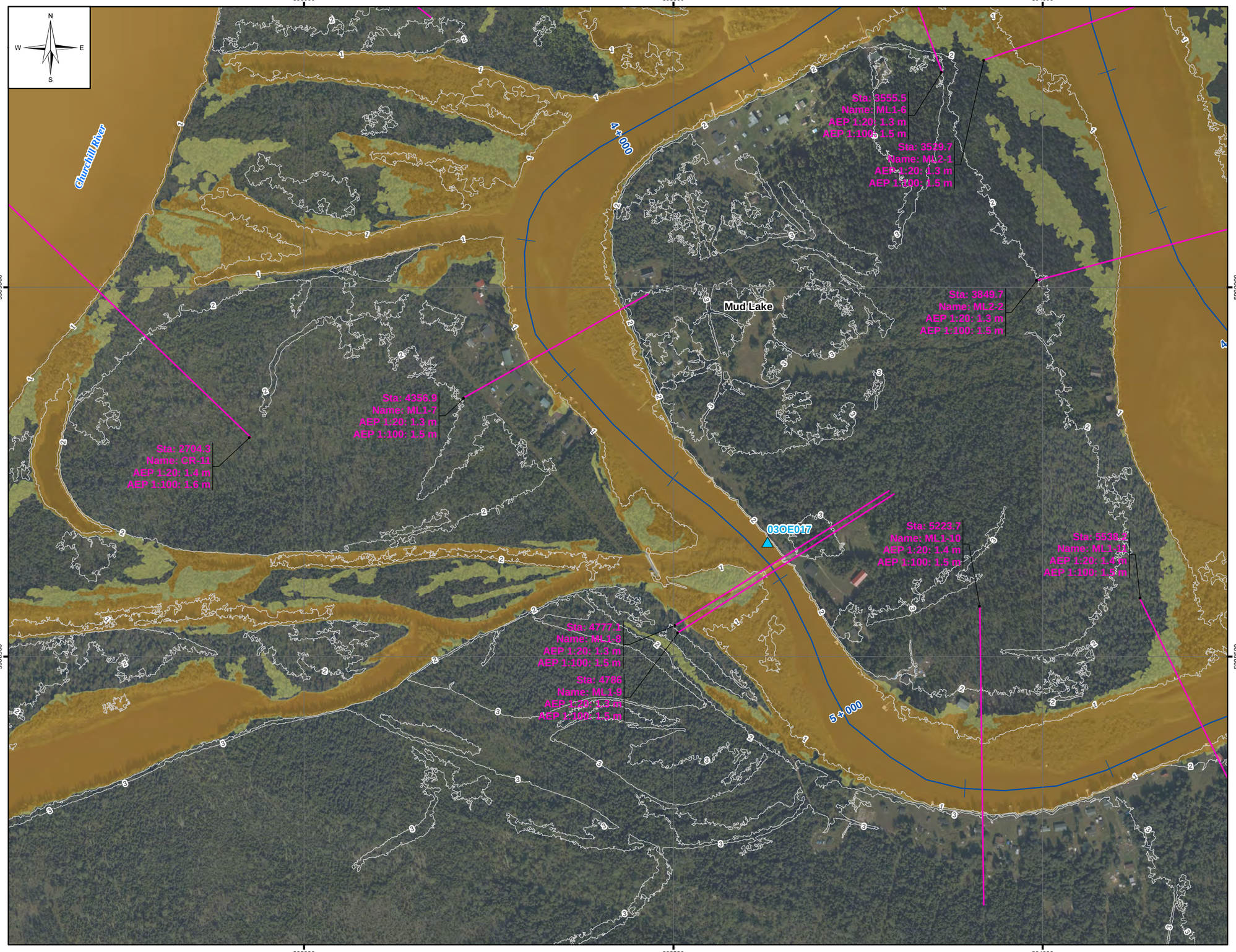

LEGEND:

- Sta: 23648 Name: CR-S3 AEP 1:20: 4.2 m AEP 1:100: 4.5 m — Cross Section
- Water Survey of Canada Gauge Location
- River Centreline
- 1m LiDAR Contour
- 1:20 Year Open Water Flood Zone
- 1:100 Year Open Water Flood Zone

NOTES:

1. Imagery is supplied by ATLIS Geomatics and dated as September 11 – 13, 2019.
2. Topography shown was developed by KGS Group from the LiDAR captured by ATLIS Geomatics on September 11 – 13, 2019.

50 0 50 100 150 200
Metres

SCALE: 1:5,000 METRIC 11"x17"

All units are metric and in metres unless otherwise specified. Horzontal Projection: North American Datum 1983 CSRS (NAD83), Modified Transverse Mercator Projection (MTM) Zone 4. Elevations are in metres above sea level (MSL), Canadian Geodetic Vertical Datum 2013 (CGVD2013).

NO.	YY/MM/DD	DESCRIPTION	ISSUED BY	CHECK BY
0	20/06/30	ISSUED WITH FINAL REPORT	DSB	MSW

REVISIONS / ISSUE

KGS GROUP CONSULTING ENGINEERS

Newfoundland Labrador

CHURCHILL RIVER FLOOD RISK AND FORECASTING

OPEN WATER FLOOD ZONE FOR CURRENT CLIMATE, CURRENT DEVELOPMENT (CC–CD) – ML–02

JUNE 2020 | FIGURE 1.2 | REV: 0

FileName: P:\Projects\2018\18-3217-001\Dwg\GIS\MXD\Flood_Mapping\18-3217-001_Fig1.2_11x17.mxd
11"x17" PLOT SCALE 1:1

Portions of data Produced by KGS Group, under Licence with the Government of Canada © 2019
Her Majesty the Queen in Right of Canada, Department of Natural Resources. All rights reserved.

LEGEND:

- Water Survey of Canada Gauge Location
- River Centerline
- 1:20 Year Ice Affected Flood Zone
- 1:100 Year Ice Affected Flood Zone
- Map Extents

NOTES:

1. Imagery is supplied by ATLIS Geomatics and dated as September 11 – 13, 2019, and by ESRI and DigitalGlobe, WV02 dated June 3, 2015.

1 0 1 2 3 4
Kilometers

SCALE: 1:100,000 METRIC 11"x17"

All units are metric and in metres unless otherwise specified. Horzontal Projection: North American Datum 1983 CSRS (NAD83), Modified Transverse Mercator Projection (MTM) Zone 4. Elevations are in metres above sea level (MSL), Canadian Geodetic Vertical Datum 2013 (CGVD2013).

NO.	YY/MM/DD	DESCRIPTION	ISSUED BY	CHECK BY
0	20/06/30	ISSUED WITH FINAL REPORT	DSB	MSW

REVISIONS / ISSUE

KGS GROUP CONSULTING ENGINEERS

Newfoundland Labrador

CHURCHILL RIVER FLOOD RISK AND FORECASTING

ICE–AFFECTED FLOOD ZONE FOR CURRENT CLIMATE, CURRENT DEVELOPMENT (CC–CD) – OVERVIEW MAP

JUNE 2020 | FIGURE 2.1 | REV: 0

FileName: P:\Projects\2018\18-3217-001\Dwg\GIS\MXD\Flood_Mapping\18-3217-001_Fig2.1_11x17.mxd
11"x17" PLOT SCALE 1:1

Portions of data Produced by KGS Group, under Licence with the Government of Canada © 2019
Her Majesty the Queen in Right of Canada, Department of Natural Resources. All rights reserved.

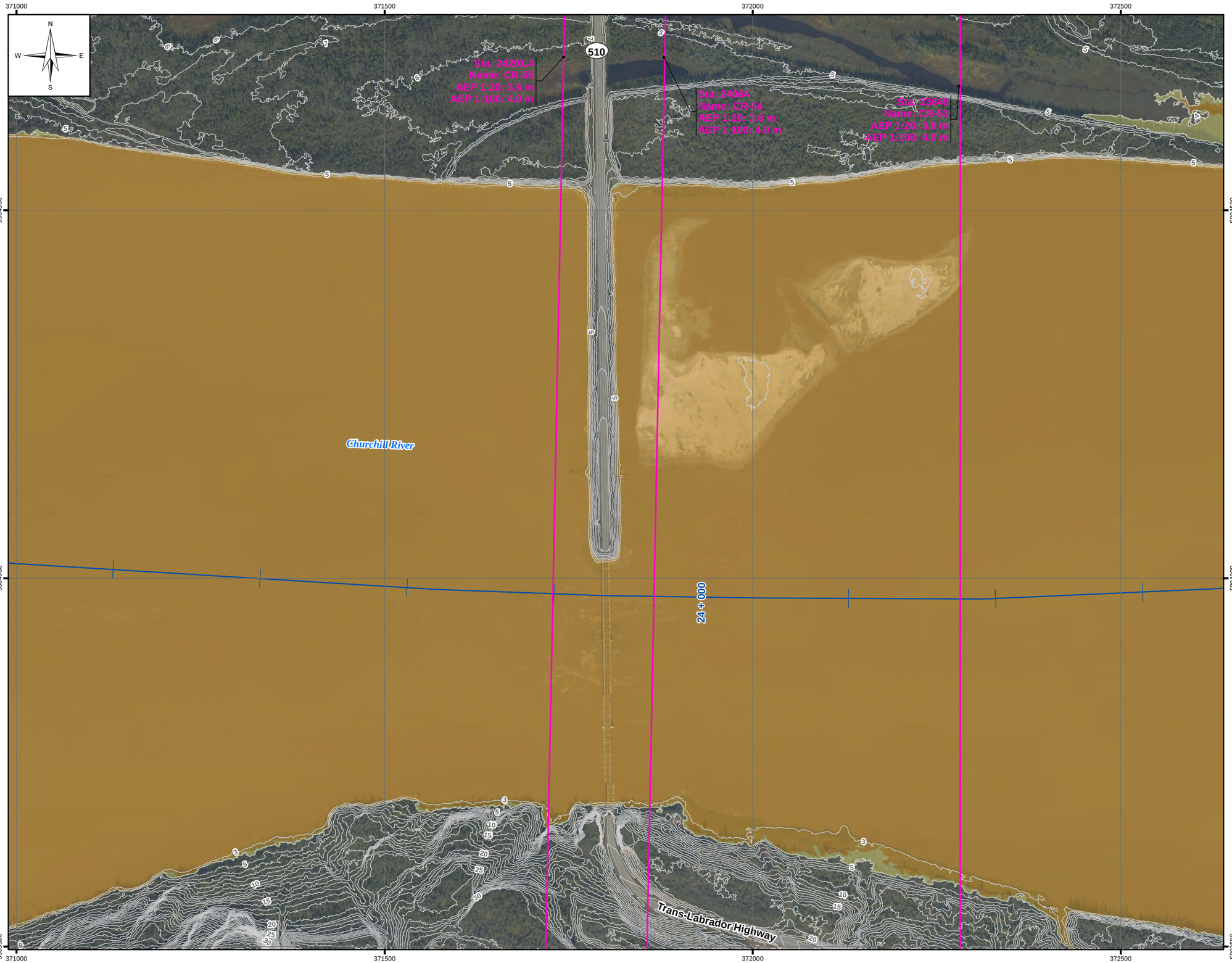

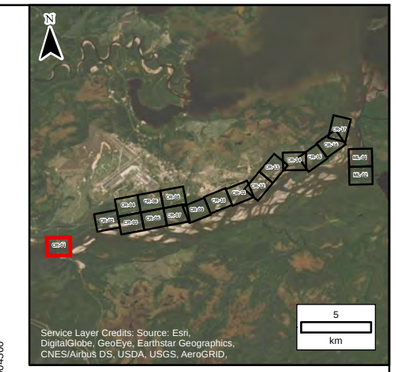

LEGEND:

- Sta: 23648 / Name: CR-53 / AEP 1:20: 4.2 m / AEP 1:100: 4.5 m — Cross Section
- Water Survey of Canada Gauge Location
- River Centreline
- 1m LiDAR Contour
- 1:20 Year Ice Affected Flood Zone
- 1:100 Year Ice Affected Flood Zone

NOTES:

1. Imagery is supplied by ATLIS Geomatics and dated as September 11 – 13, 2019.
2. Topography shown was developed by KGS Group from the LiDAR captured by ATLIS Geomatics on September 11 – 13, 2019.

50 0 50 100 150 200
Metres

SCALE: 1:5,000 METRIC 11"x17"

All units are metric and in metres unless otherwise specified. Horizontal Projection: North American Datum 1983 CSRS (NAD83), Modified Transverse Mercator Projection (MTM) Zone 4. Elevations are in metres above sea level (MSL), Canadian Geodetic Vertical Datum 2013 (CGVD2013).

NO.	YY/MM/DD	DESCRIPTION	ISSUED BY	CHECK BY
0	20/06/30	ISSUED WITH FINAL REPORT	DSB	MSW

REVISIONS / ISSUE

KGS GROUP CONSULTING ENGINEERS

Newfoundland Labrador

CHURCHILL RIVER FLOOD RISK AND FORECASTING

ICE AFFECTED FLOOD ZONE FOR CURRENT CLIMATE, CURRENT DEVELOPMENT (CC–CD) – CR–01

JUNE 2020 | FIGURE 2.2 | REV: 0

FileName: P:\Projects\2018\18-3217-001\Dwg\GIS\MXD\Flood_Mapping\18-3217-001_Fig2.2_11x17.mxd
11"x17" PLOT SCALE 1:1

Portions of data Produced by KGS Group, under Licence with the Government of Canada © 2019
Her Majesty the Queen in Right of Canada, Department of Natural Resources. All rights reserved.

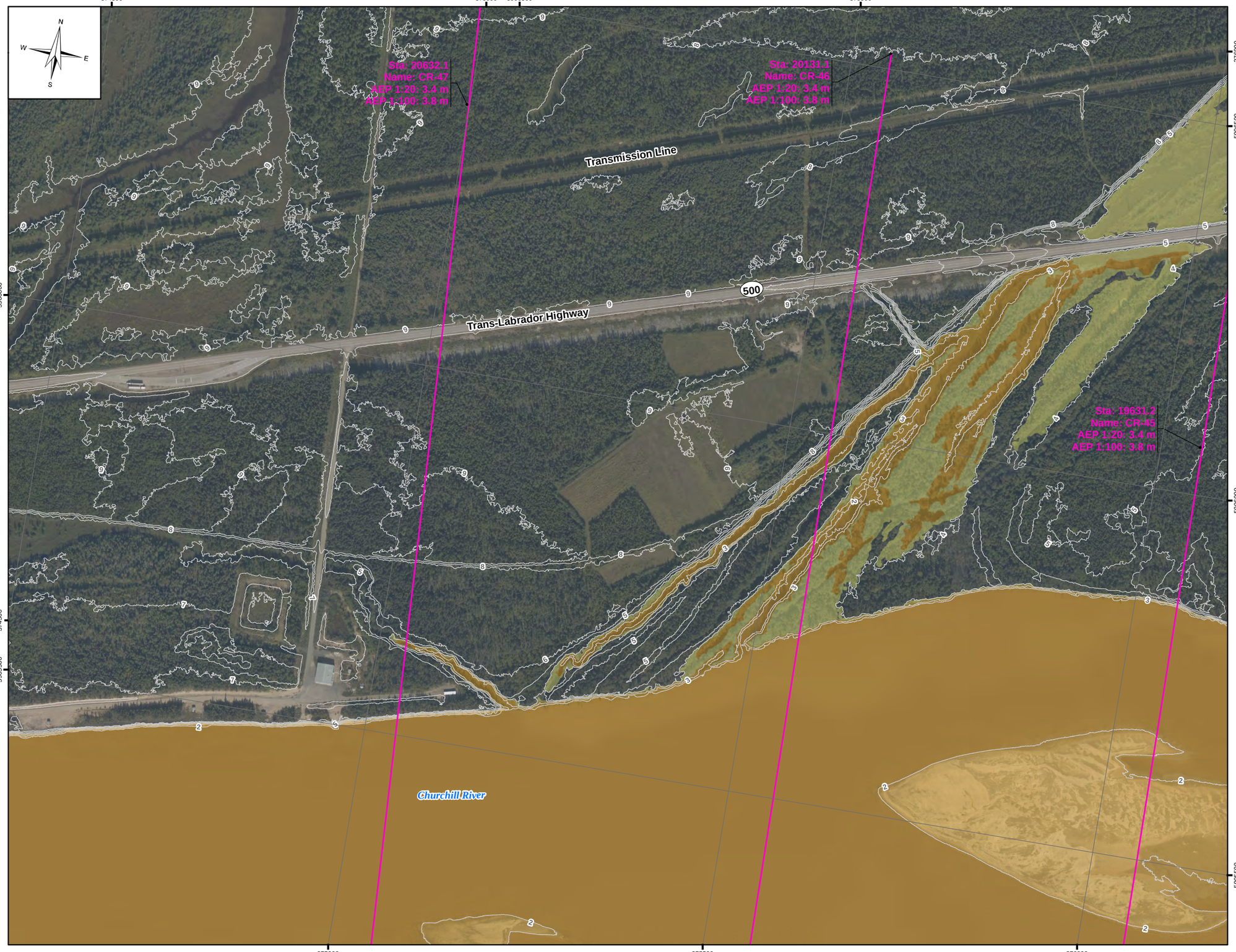

LEGEND:

- Sta: 23648 / Name: CR-53 / AEP 1:20: 4.2 m / AEP 1:100: 4.5 m — Cross Section
- Water Survey of Canada Gauge Location
- River Centreline
- 1m LiDAR Contour
- 1:20 Year Ice Affected Flood Zone
- 1:100 Year Ice Affected Flood Zone

NOTES:

1. Imagery is supplied by ATLIS Geomatics and dated as September 11 – 13, 2019.
2. Topography shown was developed by KGS Group from the LiDAR captured by ATLIS Geomatics on September 11 – 13, 2019.

50 0 50 100 150 200
Metres

SCALE: 1:5,000 METRIC 11"x17"

All units are metric and in metres unless otherwise specified. Horzontal Projection: North American Datum 1983 CSRS (NAD83), Modified Transverse Mercator Projection (MTM) Zone 4. Elevations are in metres above sea level (MSL), Canadian Geodetic Vertical Datum 2013 (CGVD2013).

NO.	YY/MM/DD	DESCRIPTION	ISSUED BY	CHECK BY
0	20/06/30	ISSUED WITH FINAL REPORT	DSB	MSW

REVISIONS / ISSUE

KGS GROUP CONSULTING ENGINEERS

Newfoundland Labrador

CHURCHILL RIVER FLOOD RISK AND FORECASTING

ICE AFFECTED FLOOD ZONE FOR CURRENT CLIMATE, CURRENT DEVELOPMENT (CC–CD) – CR–02

JUNE 2020 | FIGURE 2.2 | REV: 0

FileName: P:\Projects\2018\18-3217-001\Dwg\GIS\MXD\Flood_Mapping\18-3217-001_Fig2.2_11x17.mxd
11"x17" PLOT SCALE 1:1

Portions of data Produced by KGS Group, under Licence with the Government of Canada © 2019
Her Majesty the Queen in Right of Canada, Department of Natural Resources. All rights reserved.

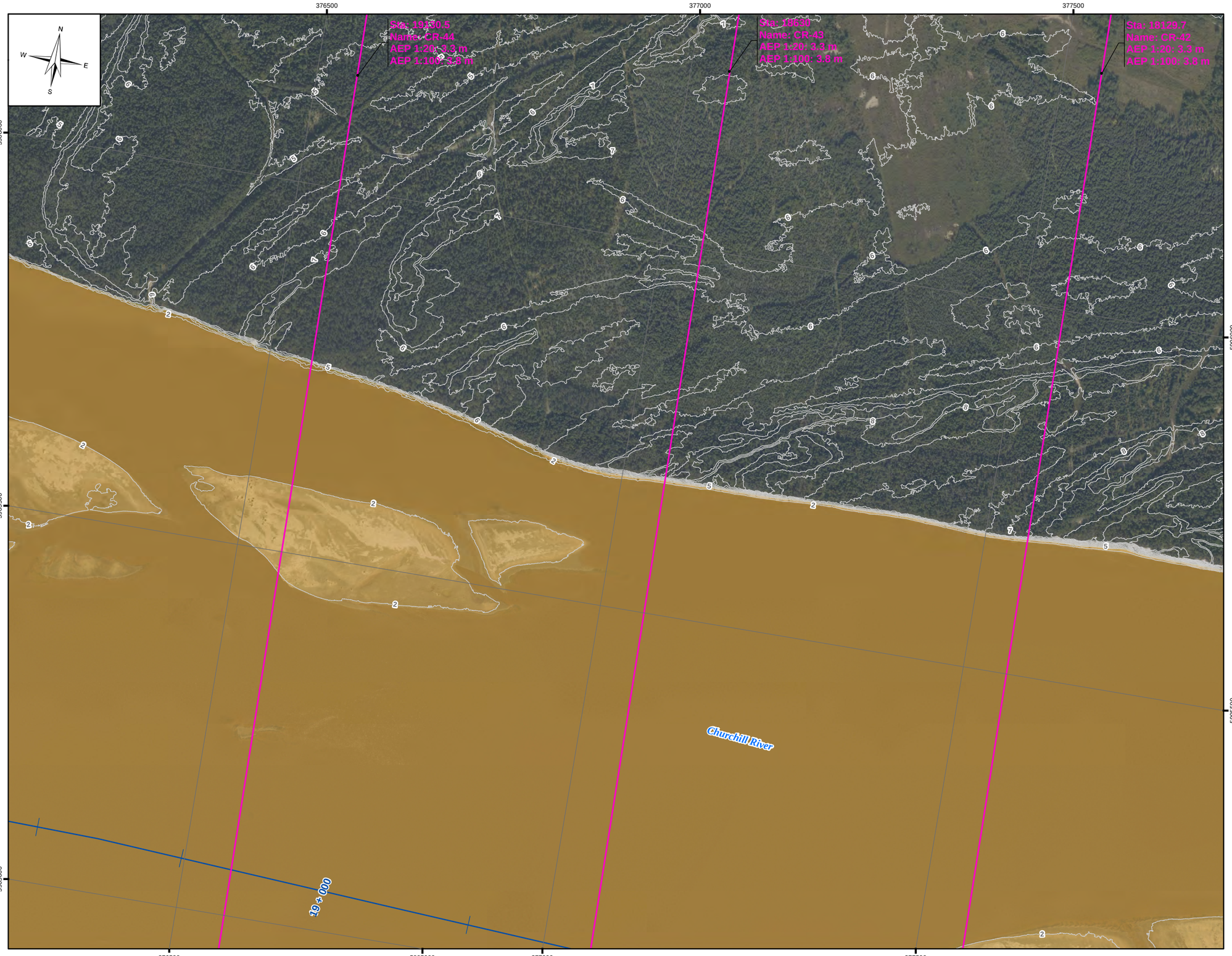

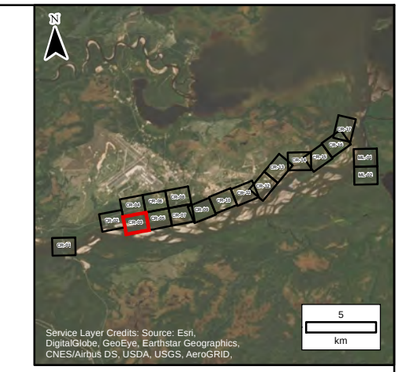

LEGEND:

- Sta: 23648 Name: CR-53 AEP 1:20: 4.2 m AEP 1:100: 4.5 m — Cross Section
- Water Survey of Canada Gauge Location
- River Centreline
- 1m LiDAR Contour
- 1:20 Year Ice Affected Flood Zone
- 1:100 Year Ice Affected Flood Zone

NOTES:

1. Imagery is supplied by ATLIS Geomatics and dated as September 11 – 13, 2019.
2. Topography shown was developed by KGS Group from the LiDAR captured by ATLIS Geomatics on September 11 – 13, 2019.

50 0 50 100 150 200
Metres

SCALE: 1:5,000 METRIC 11"x17"

All units are metric and in metres unless otherwise specified. Horzontal Projection: North American Datum 1983 CSRS (NAD83), Modified Transverse Mercator Projection (MTM) Zone 4. Elevations are in metres above sea level (MSL), Canadian Geodetic Vertical Datum 2013 (CGVD2013).

NO.	YY/MM/DD	DESCRIPTION	ISSUED BY	CHECK BY
0	20/06/30	ISSUED WITH FINAL REPORT	DSB	MSW

REVISIONS / ISSUE

KGS GROUP CONSULTING ENGINEERS

Newfoundland Labrador

CHURCHILL RIVER FLOOD RISK AND FORECASTING

ICE AFFECTED FLOOD ZONE FOR CURRENT CLIMATE, CURRENT DEVELOPMENT (CC–CD) – CR–03

JUNE 2020 | FIGURE 2.2 | REV: 0

FileName: P:\Projects\2018\18-3217-001\Dwg\GIS\MXD\Flood_Mapping\18-3217-001_Fig2.2_11x17.mxd
11"x17" PLOT SCALE 1:1

Portions of data Produced by KGS Group, under Licence with the Government of Canada © 2019
Her Majesty the Queen in Right of Canada, Department of Natural Resources. All rights reserved.

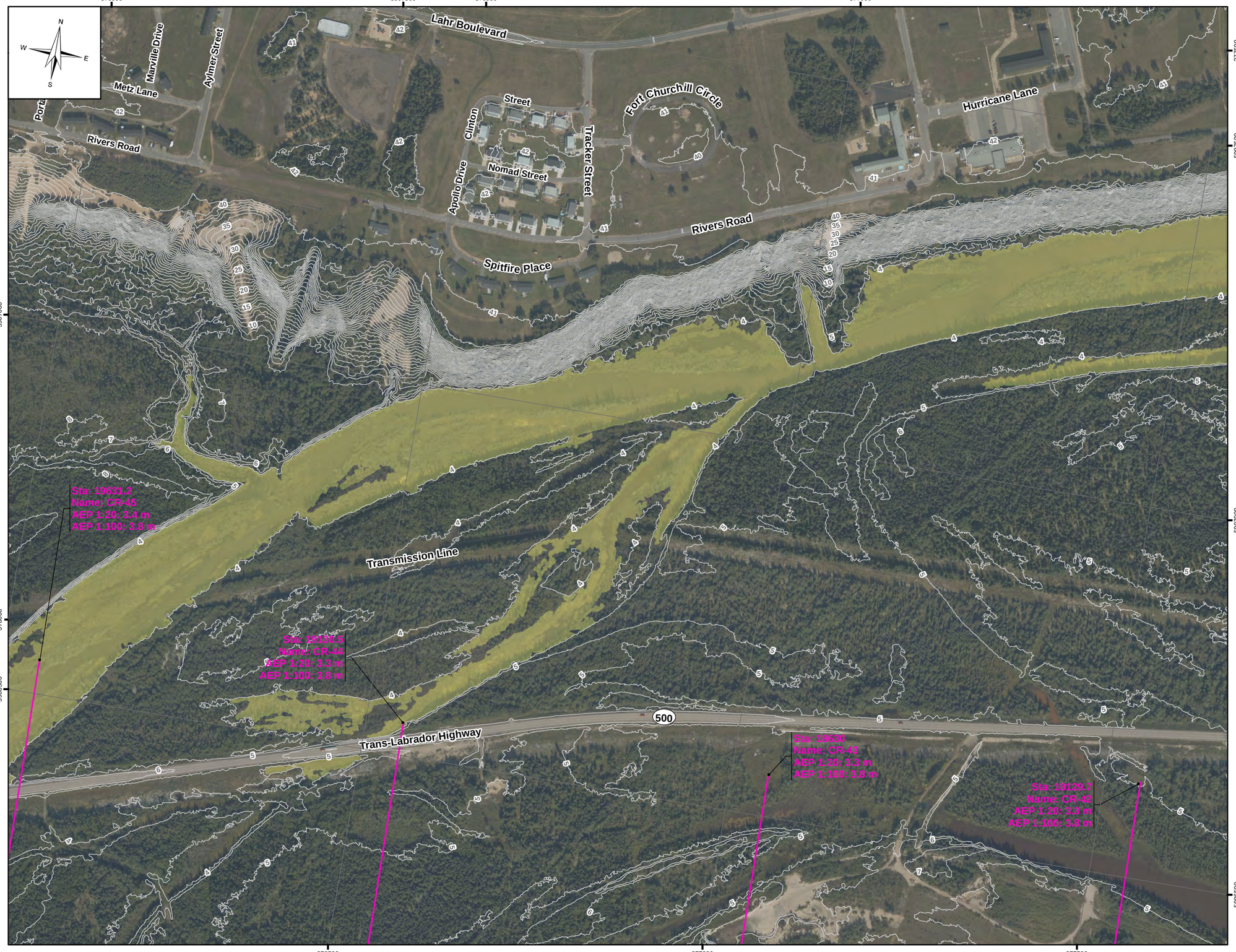

LEGEND:

- Sta: 23648 Name: CR-53 AEP 1:20: 4.2 m AEP 1:100: 4.5 m — Cross Section
- Water Survey of Canada Gauge Location
- River Centreline
- 1m LiDAR Contour
- 1:20 Year Ice Affected Flood Zone
- 1:100 Year Ice Affected Flood Zone

NOTES:

1. Imagery is supplied by ATLIS Geomatics and dated as September 11 – 13, 2019.
2. Topography shown was developed by KGS Group from the LiDAR captured by ATLIS Geomatics on September 11 – 13, 2019.

50 0 50 100 150 200
Metres

SCALE: 1:5,000 METRIC 11"x17"

All units are metric and in metres unless otherwise specified. Horzontal Projection: North American Datum 1983 CSRS (NAD83), Modified Transverse Mercator Projection (MTM) Zone 4. Elevations are in metres above sea level (MSL), Canadian Geodetic Vertical Datum 2013 (CGVD2013).

NO.	YY/MM/DD	DESCRIPTION	ISSUED BY	CHECK BY
0	20/06/30	ISSUED WITH FINAL REPORT	DSB	MSW

REVISIONS / ISSUE

KGS GROUP CONSULTING ENGINEERS

Newfoundland Labrador

CHURCHILL RIVER FLOOD RISK AND FORECASTING

ICE AFFECTED FLOOD ZONE FOR CURRENT CLIMATE, CURRENT DEVELOPMENT (CC–CD) – CR–04

JUNE 2020 | FIGURE 2.2 | REV: 0

FileName: P:\Projects\2018\18-3217-001\Dwg\GIS\MXD\Flood_Mapping\18-3217-001_Fig2.2_11x17.mxd
11"x17" PLOT SCALE 1:1

Portions of data Produced by KGS Group, under Licence with the Government of Canada © 2019
Her Majesty the Queen in Right of Canada, Department of Natural Resources. All rights reserved.

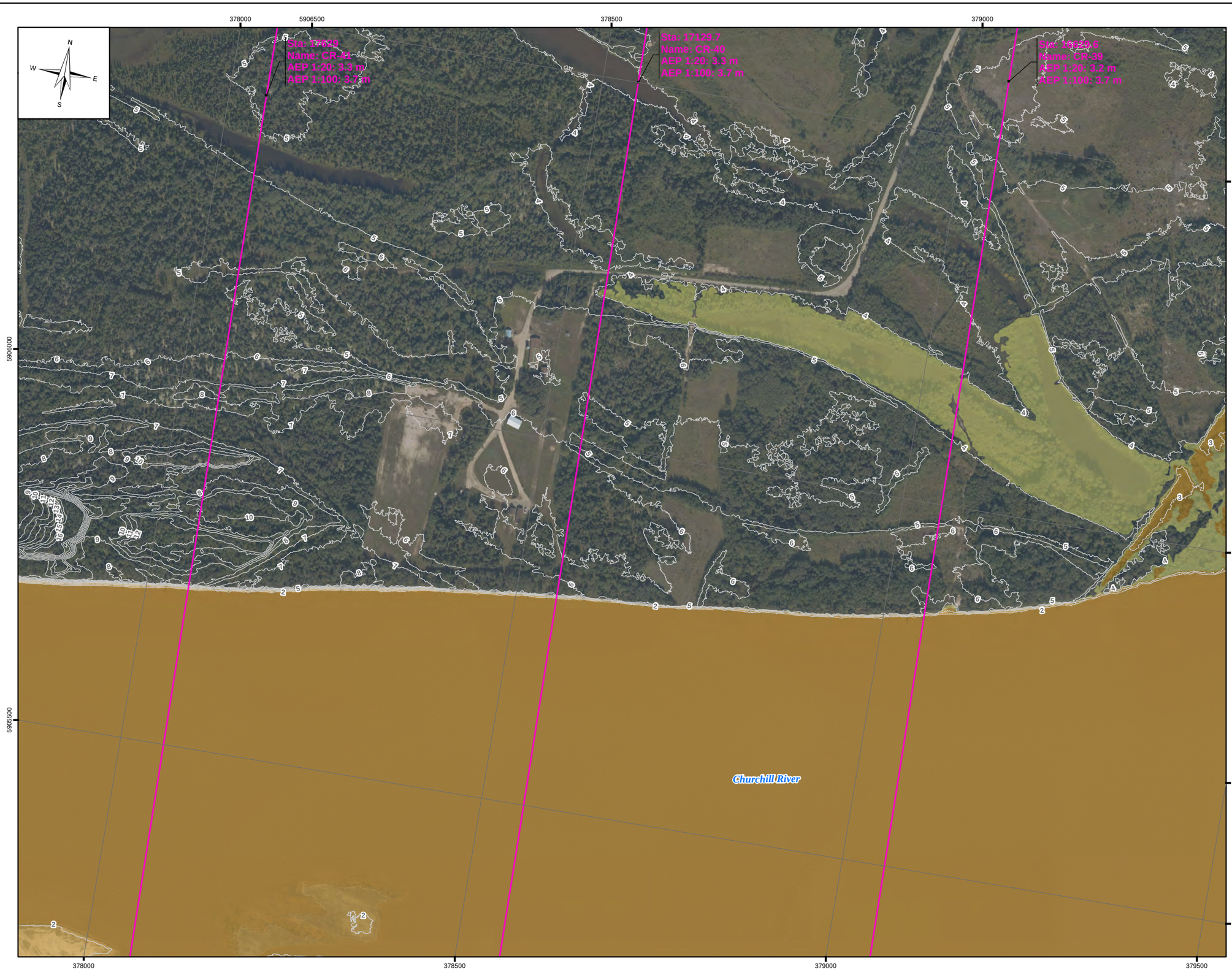

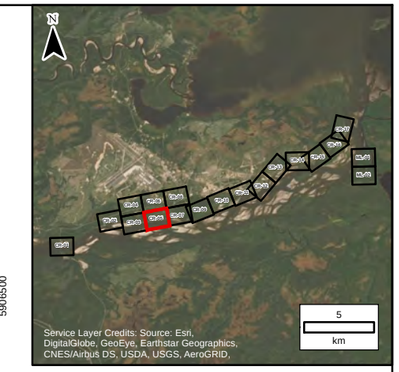

LEGEND:

- Sta: 23648 / Name: CR-53 / AEP 1:20: 4.2 m / AEP 1:100: 4.5 m — Cross Section
- Water Survey of Canada Gauge Location
- River Centreline
- 1m LiDAR Contour
- 1:20 Year Ice Affected Flood Zone
- 1:100 Year Ice Affected Flood Zone

NOTES:

1. Imagery is supplied by ATLIS Geomatics and dated as September 11 – 13, 2019.
2. Topography shown was developed by KGS Group from the LiDAR captured by ATLIS Geomatics on September 11 – 13, 2019.

50 0 50 100 150 200
Metres

SCALE: 1:5,000 METRIC 11"x17"

All units are metric and in metres unless otherwise specified. Horzontal Projection: North American Datum 1983 CSRS (NAD83), Modified Transverse Mercator Projection (MTM) Zone 4. Elevations are in metres above sea level (MSL), Canadian Geodetic Vertical Datum 2013 (CGVD2013).

NO.	YY/MM/DD	DESCRIPTION	ISSUED BY	CHECK BY
0	20/06/30	ISSUED WITH FINAL REPORT	DSB	MSW

REVISIONS / ISSUE

KGS GROUP CONSULTING ENGINEERS

Newfoundland Labrador

CHURCHILL RIVER FLOOD RISK AND FORECASTING

ICE AFFECTED FLOOD ZONE FOR CURRENT CLIMATE, CURRENT DEVELOPMENT (CC–CD) – CR–05

JUNE 2020 | FIGURE 2.2 | REV: 0

FileName: P:\Projects\2018\18-3217-001\Dwg\GIS\MXD\Flood_Mapping\18-3217-001_Fig2.2_11x17.mxd
11"x17" PLOT SCALE 1:1

Portions of data Produced by KGS Group, under Licence with the Government of Canada © 2019
Her Majesty the Queen in Right of Canada, Department of Natural Resources. All rights reserved.



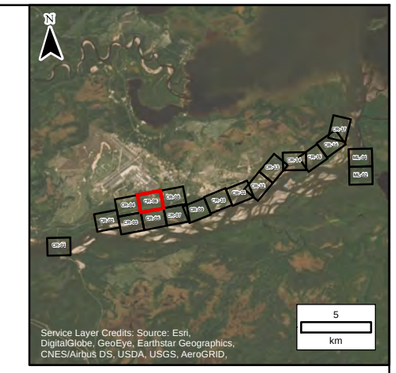

LEGEND:

- Sta: 23648 Name: CR-53 AEP 1:20: 4.2 m AEP 1:100: 4.5 m — Cross Section
- Water Survey of Canada Gauge Location
- River Centreline
- 1m LiDAR Contour
- 1:20 Year Ice Affected Flood Zone
- 1:100 Year Ice Affected Flood Zone

NOTES:

1. Imagery is supplied by ATLIS Geomatics and dated as September 11 – 13, 2019.
2. Topography shown was developed by KGS Group from the LiDAR captured by ATLIS Geomatics on September 11 – 13, 2019.

50 0 50 100 150 200
Metres

SCALE: 1:5,000 METRIC 11"x17"

All units are metric and in metres unless otherwise specified. Horzontal Projection: North American Datum 1983 CSRS (NAD83), Modified Transverse Mercator Projection (MTM) Zone 4. Elevations are in metres above sea level (MSL), Canadian Geodetic Vertical Datum 2013 (CGVD2013).

NO.	YY/MM/DD	DESCRIPTION	ISSUED BY	CHECK BY
0	20/06/30	ISSUED WITH FINAL REPORT	DSB	MSW

REVISIONS / ISSUE

KGS GROUP CONSULTING ENGINEERS

Newfoundland Labrador

CHURCHILL RIVER FLOOD RISK AND FORECASTING

ICE AFFECTED FLOOD ZONE FOR CURRENT CLIMATE, CURRENT DEVELOPMENT (CC–CD) – CR–06

JUNE 2020 | FIGURE 2.2 | REV: 0

FileName: P:\Projects\2018\18-3217-001\Dwg\GIS\MXD\Flood_Mapping\18-3217-001_Fig2.2_11x17.mxd
11"x17" PLOT SCALE 1:1

Portions of data Produced by KGS Group, under Licence with the Government of Canada © 2019
Her Majesty the Queen in Right of Canada, Department of Natural Resources. All rights reserved.

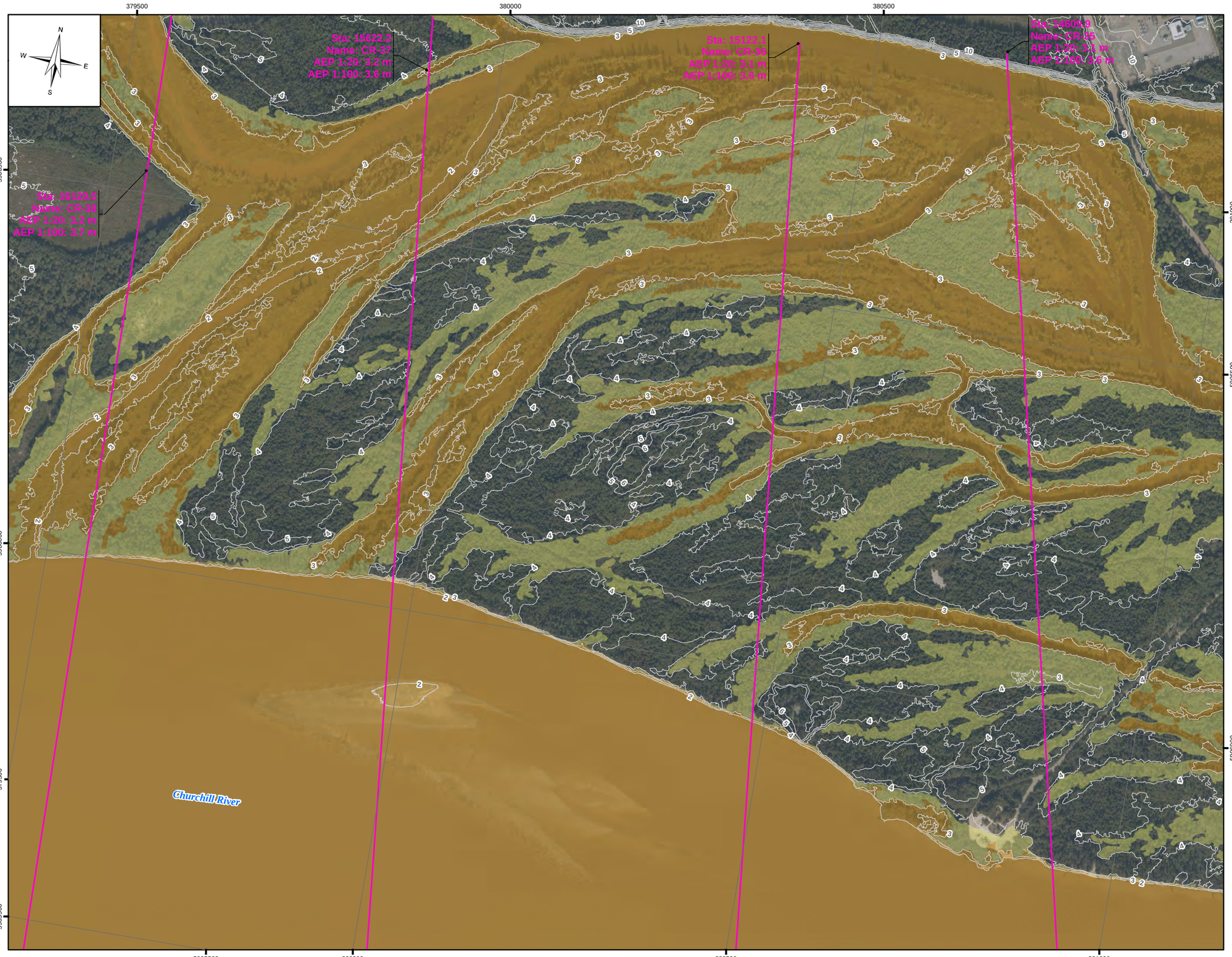

LEGEND:

- Sta: 23648 Name: CR-53 AEP 1:20: 4.2 m AEP 1:100: 4.5 m — Cross Section
- Water Survey of Canada Gauge Location
- River Centreline
- 1m LiDAR Contour
- 1:20 Year Ice Affected Flood Zone
- 1:100 Year Ice Affected Flood Zone

NOTES:

1. Imagery is supplied by ATLIS Geomatics and dated as September 11 – 13, 2019.
2. Topography shown was developed by KGS Group from the LiDAR captured by ATLIS Geomatics on September 11 – 13, 2019.

50 0 50 100 150 200
Metres

SCALE: 1:5,000 METRIC 11"x17"

All units are metric and in metres unless otherwise specified. Horzontal Projection: North American Datum 1983 CSRS (NAD83), Modified Transverse Mercator Projection (MTM) Zone 4. Elevations are in metres above sea level (MSL), Canadian Geodetic Vertical Datum 2013 (CGVD2013).

NO.	YY/MM/DD	DESCRIPTION	ISSUED BY	CHECK BY
0	20/06/30	ISSUED WITH FINAL REPORT	DSB	MSW

REVISIONS / ISSUE

KGS GROUP CONSULTING ENGINEERS

Newfoundland Labrador

CHURCHILL RIVER FLOOD RISK AND FORECASTING

ICE AFFECTED FLOOD ZONE FOR CURRENT CLIMATE, CURRENT DEVELOPMENT (CC–CD) – CR–07

JUNE 2020 | FIGURE 2.2 | REV: 0

FileName: P:\Projects\2018\18-3217-001\Dwg\GIS\MXD\Flood_Mapping\18-3217-001_Fig2.2_11x17.mxd
11"x17" PLOT SCALE 1:1

Portions of data Produced by KGS Group, under Licence with the Government of Canada © 2019
Her Majesty the Queen in Right of Canada, Department of Natural Resources. All rights reserved.

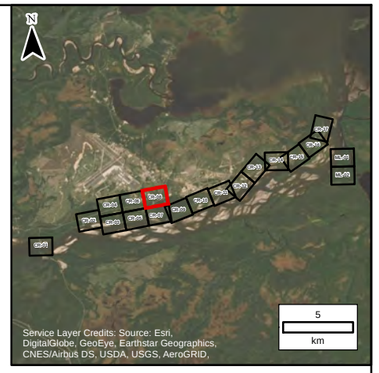

LEGEND:

- Sta: 23648 Name: CR-53 AEP 1:20: 4.2 m AEP 1:100: 4.5 m — Cross Section
- Water Survey of Canada Gauge Location
- River Centreline
- 1m LiDAR Contour
- 1:20 Year Ice Affected Flood Zone
- 1:100 Year Ice Affected Flood Zone

NOTES:

1. Imagery is supplied by ATLIS Geomatics and dated as September 11 – 13, 2019.
2. Topography shown was developed by KGS Group from the LiDAR captured by ATLIS Geomatics on September 11 – 13, 2019.

50 0 50 100 150 200
Metres

SCALE: 1:5,000 METRIC 11"x17"

All units are metric and in metres unless otherwise specified. Horzontal Projection: North American Datum 1983 CSRS (NAD83), Modified Transverse Mercator Projection (MTM) Zone 4. Elevations are in metres above sea level (MSL), Canadian Geodetic Vertical Datum 2013 (CGVD2013).

NO.	YY/MM/DD	DESCRIPTION	ISSUED BY	CHECK BY
0	20/06/30	ISSUED WITH FINAL REPORT	DSB	MSW

REVISIONS / ISSUE

KGS GROUP CONSULTING ENGINEERS

Newfoundland Labrador

CHURCHILL RIVER FLOOD RISK AND FORECASTING

ICE AFFECTED FLOOD ZONE FOR CURRENT CLIMATE, CURRENT DEVELOPMENT (CC–CD) – CR–08

JUNE 2020 | FIGURE 2.2 | REV: 0

FileName: P:\Projects\2018\18-3217-001\Dwg\GIS\MXD\Flood_Mapping\18-3217-001_Fig2.2_11x17.mxd
11"x17" PLOT SCALE 1:1

Portions of data Produced by KGS Group, under Licence with the Government of Canada © 2019
Her Majesty the Queen in Right of Canada, Department of Natural Resources. All rights reserved.



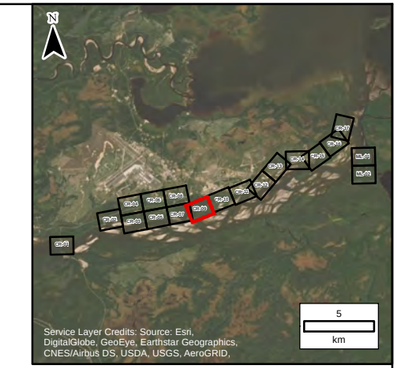

LEGEND:

- Sta: 23648 / Name: CR-53 / AEP 1:20: 4.2 m / AEP 1:100: 4.5 m — Cross Section
- Water Survey of Canada Gauge Location
- River Centreline
- 1m LiDAR Contour
- 1:20 Year Ice Affected Flood Zone
- 1:100 Year Ice Affected Flood Zone

NOTES:

1. Imagery is supplied by ATLIS Geomatics and dated as September 11 – 13, 2019.
2. Topography shown was developed by KGS Group from the LiDAR captured by ATLIS Geomatics on September 11 – 13, 2019.

50 0 50 100 150 200
Metres

SCALE: 1:5,000 METRIC 11"x17"

All units are metric and in metres unless otherwise specified. Horzontal Projection: North American Datum 1983 CSRS (NAD83), Modified Transverse Mercator Projection (MTM) Zone 4. Elevations are in metres above sea level (MSL), Canadian Geodetic Vertical Datum 2013 (CGVD2013).

NO.	YY/MM/DD	DESCRIPTION	ISSUED BY	CHECK BY
0	20/06/30	ISSUED WITH FINAL REPORT	DSB	MSW

REVISIONS / ISSUE

KGS GROUP CONSULTING ENGINEERS

Newfoundland Labrador

CHURCHILL RIVER FLOOD RISK AND FORECASTING

ICE AFFECTED FLOOD ZONE FOR CURRENT CLIMATE, CURRENT DEVELOPMENT (CC–CD) – CR–09

JUNE 2020 | FIGURE 2.2 | REV: 0

FileName: P:\Projects\2018\18-3217-001\Dwg\GIS\MXD\Flood_Mapping\18-3217-001_Fig2.2_11x17.mxd
11"x17" PLOT SCALE 1:1

Portions of data Produced by KGS Group, under Licence with the Government of Canada © 2019
Her Majesty the Queen in Right of Canada, Department of Natural Resources. All rights reserved.

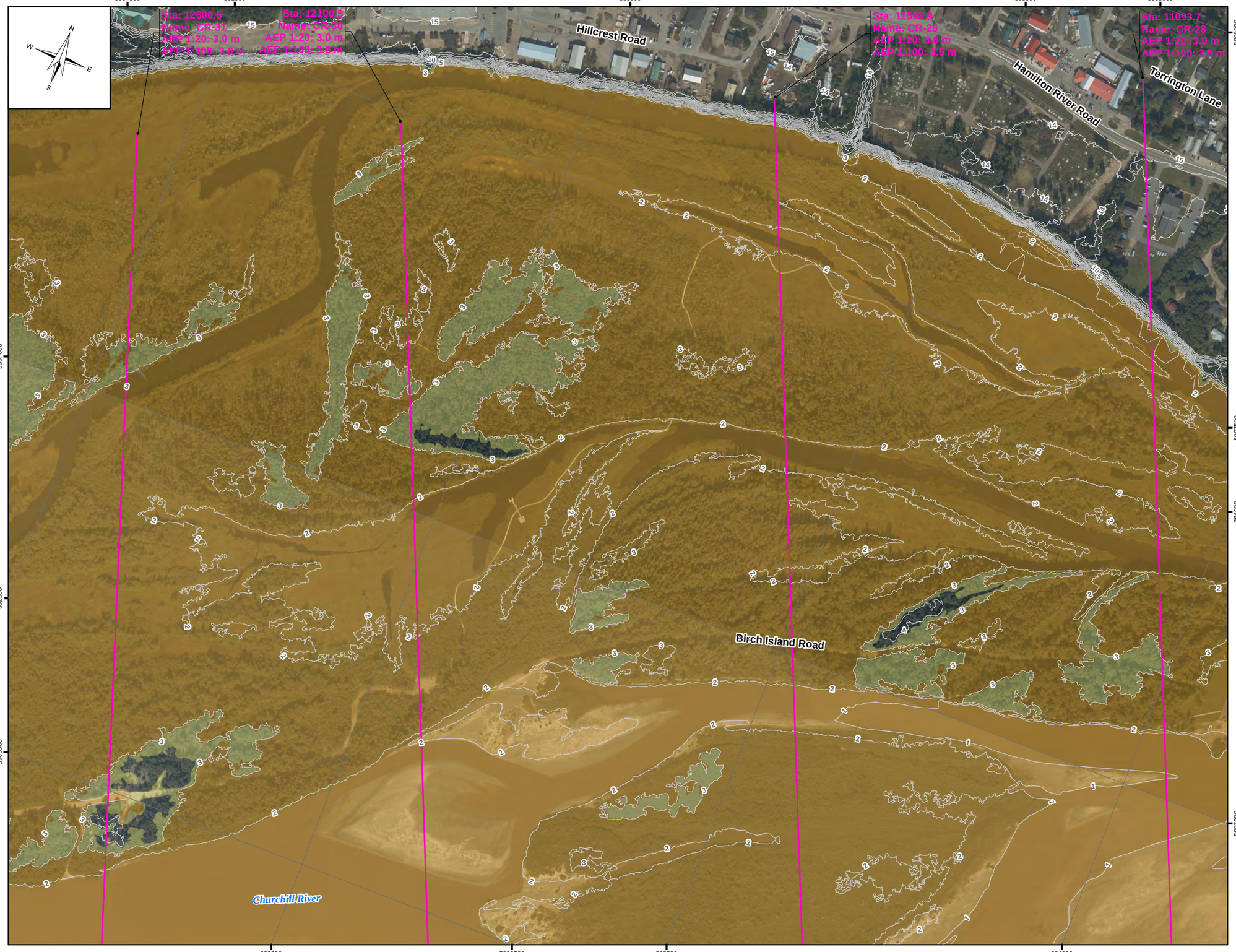

LEGEND:

- Sta: 23648 Name: CR-53 AEP 1:20: 4.2 m AEP 1:100: 4.5 m — Cross Section
- Water Survey of Canada Gauge Location
- River Centreline
- 1m LiDAR Contour
- 1:20 Year Ice Affected Flood Zone
- 1:100 Year Ice Affected Flood Zone

NOTES:

1. Imagery is supplied by ATLIS Geomatics and dated as September 11 – 13, 2019.
2. Topography shown was developed by KGS Group from the LiDAR captured by ATLIS Geomatics on September 11 – 13, 2019.

50 0 50 100 150 200
Metres

SCALE: 1:5,000 METRIC 11"x17"

All units are metric and in metres unless otherwise specified. Horzontal Projection: North American Datum 1983 CSRS (NAD83), Modified Transverse Mercator Projection (MTM) Zone 4. Elevations are in metres above sea level (MSL), Canadian Geodetic Vertical Datum 2013 (CGVD2013).

NO.	YY/MM/DD	DESCRIPTION	ISSUED BY	CHECK BY
0	20/06/30	ISSUED WITH FINAL REPORT	DSB	MSW

REVISIONS / ISSUE

KGS GROUP CONSULTING ENGINEERS

Newfoundland Labrador

CHURCHILL RIVER FLOOD RISK AND FORECASTING

ICE AFFECTED FLOOD ZONE FOR CURRENT CLIMATE, CURRENT DEVELOPMENT (CC–CD) – CR–10

JUNE 2020 | FIGURE 2.2 | REV: 0

FileName: P:\Projects\2018\18-3217-001\Dwg\GIS\MXD\Flood_Mapping\18-3217-001_Fig2.2_11x17.mxd
11"x17" PLOT SCALE 1:1

Portions of data Produced by KGS Group, under Licence with the Government of Canada © 2019
Her Majesty the Queen in Right of Canada, Department of Natural Resources. All rights reserved.

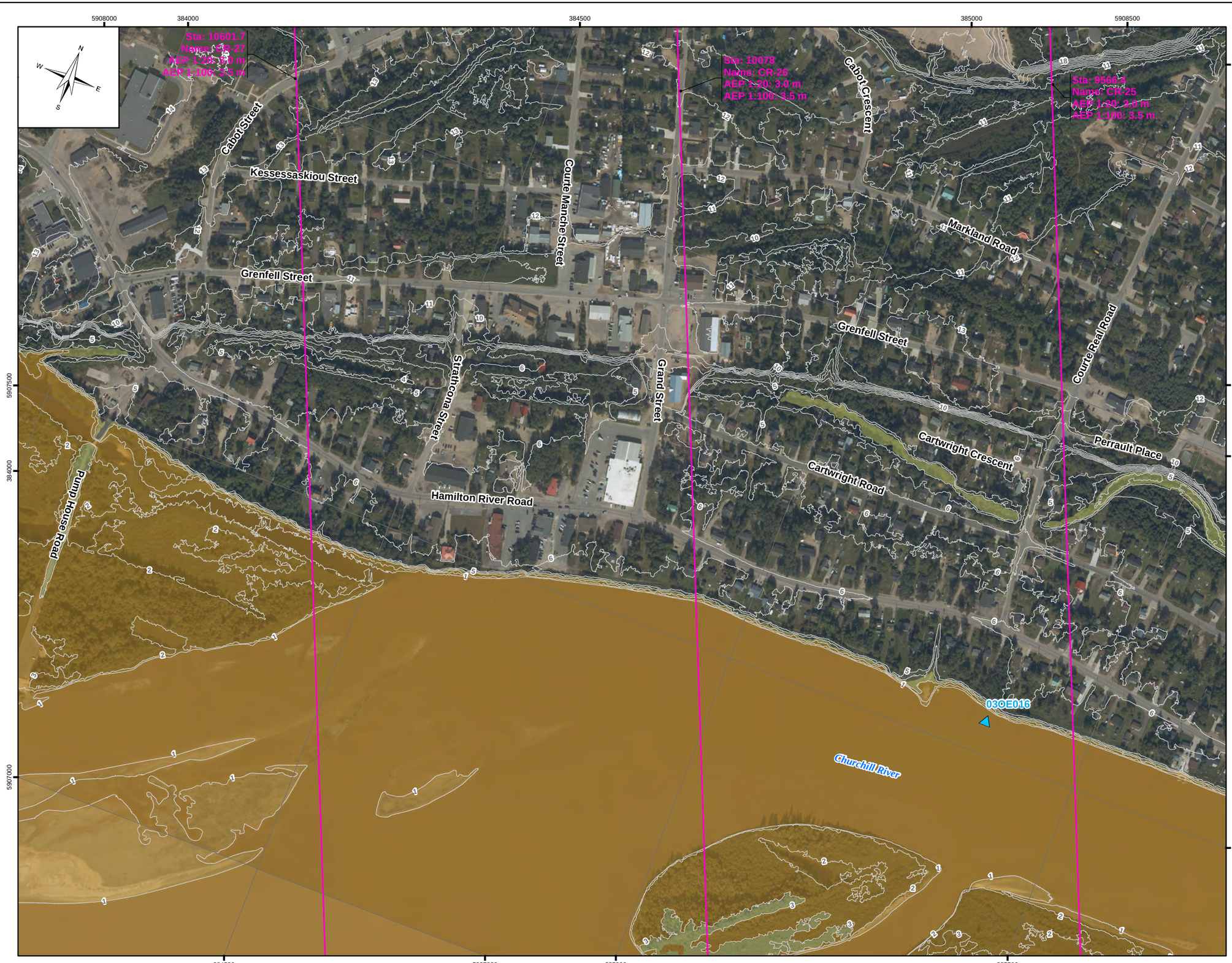

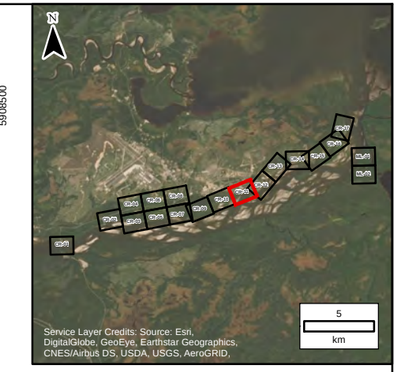

LEGEND:

- Sta: 23648 Name: CR-53 AEP 1:20: 4.2 m AEP 1:100: 4.5 m — Cross Section
- Water Survey of Canada Gauge Location
- River Centreline
- 1m LiDAR Contour
- 1:20 Year Ice Affected Flood Zone
- 1:100 Year Ice Affected Flood Zone

NOTES:

1. Imagery is supplied by ATLIS Geomatics and dated as September 11 – 13, 2019.
2. Topography shown was developed by KGS Group from the LiDAR captured by ATLIS Geomatics on September 11 – 13, 2019.

50 0 50 100 150 200
Metres

SCALE: 1:5,000 METRIC 11"x17"

All units are metric and in metres unless otherwise specified. Horzontal Projection: North American Datum 1983 CSRS (NAD83), Modified Transverse Mercator Projection (MTM) Zone 4. Elevations are in metres above sea level (MSL), Canadian Geodetic Vertical Datum 2013 (CGVD2013).

NO.	YY/MM/DD	DESCRIPTION	ISSUED BY	CHECK BY
0	20/06/30	ISSUED WITH FINAL REPORT	DSB	MSW

REVISIONS / ISSUE

KGS GROUP CONSULTING ENGINEERS

Newfoundland Labrador

CHURCHILL RIVER FLOOD RISK AND FORECASTING

ICE AFFECTED FLOOD ZONE FOR CURRENT CLIMATE, CURRENT DEVELOPMENT (CC–CD) – CR–11

JUNE 2020 | FIGURE 2.2 | REV: 0

FileName: P:\Projects\2018\18-3217-001\Dwg\GIS\MXD\Flood_Mapping\18-3217-001_Fig2.2_11x17.mxd
11"x17" PLOT SCALE 1:1

Portions of data Produced by KGS Group, under Licence with the Government of Canada © 2019
Her Majesty the Queen in Right of Canada, Department of Natural Resources. All rights reserved.

LEGEND:

- Sta: 23648 Name: CR-53 AEP 1:20: 4.2 m AEP 1:100: 4.5 m — Cross Section
- Water Survey of Canada Gauge Location
- River Centreline
- 1m LiDAR Contour
- 1:20 Year Ice Affected Flood Zone
- 1:100 Year Ice Affected Flood Zone

NOTES:

1. Imagery is supplied by ATLIS Geomatics and dated as September 11 – 13, 2019.
2. Topography shown was developed by KGS Group from the LiDAR captured by ATLIS Geomatics on September 11 – 13, 2019.

50 0 50 100 150 200
Metres

SCALE: 1:5,000 METRIC 11"x17"

All units are metric and in metres unless otherwise specified. Horzontal Projection: North American Datum 1983 CSRS (NAD83). Modified Transverse Mercator Projection (MTM) Zone 4. Elevations are in metres above sea level (MSL). Canadian Geodetic Vertical Datum 2013 (CGVD2013).

NO.	YY/MM/DD	DESCRIPTION	ISSUED BY	CHECK BY
0	20/06/30	ISSUED WITH FINAL REPORT	DSB	MSW

REVISIONS / ISSUE

KGS GROUP CONSULTING ENGINEERS

Newfoundland Labrador

CHURCHILL RIVER FLOOD RISK AND FORECASTING

ICE AFFECTED FLOOD ZONE FOR CURRENT CLIMATE, CURRENT DEVELOPMENT (CC–CD) – CR–12

JUNE 2020 | FIGURE 2.2 | REV: 0

FileName: P:\Projects\2018\18-3217-001\Dwg\GIS\MXD\Flood_Mapping\18-3217-001_Fig2.2_11x17.mxd
11"x17" PLOT SCALE 1:1

Portions of data Produced by KGS Group, under Licence with the Government of Canada © 2019
Her Majesty the Queen in Right of Canada, Department of Natural Resources. All rights reserved.

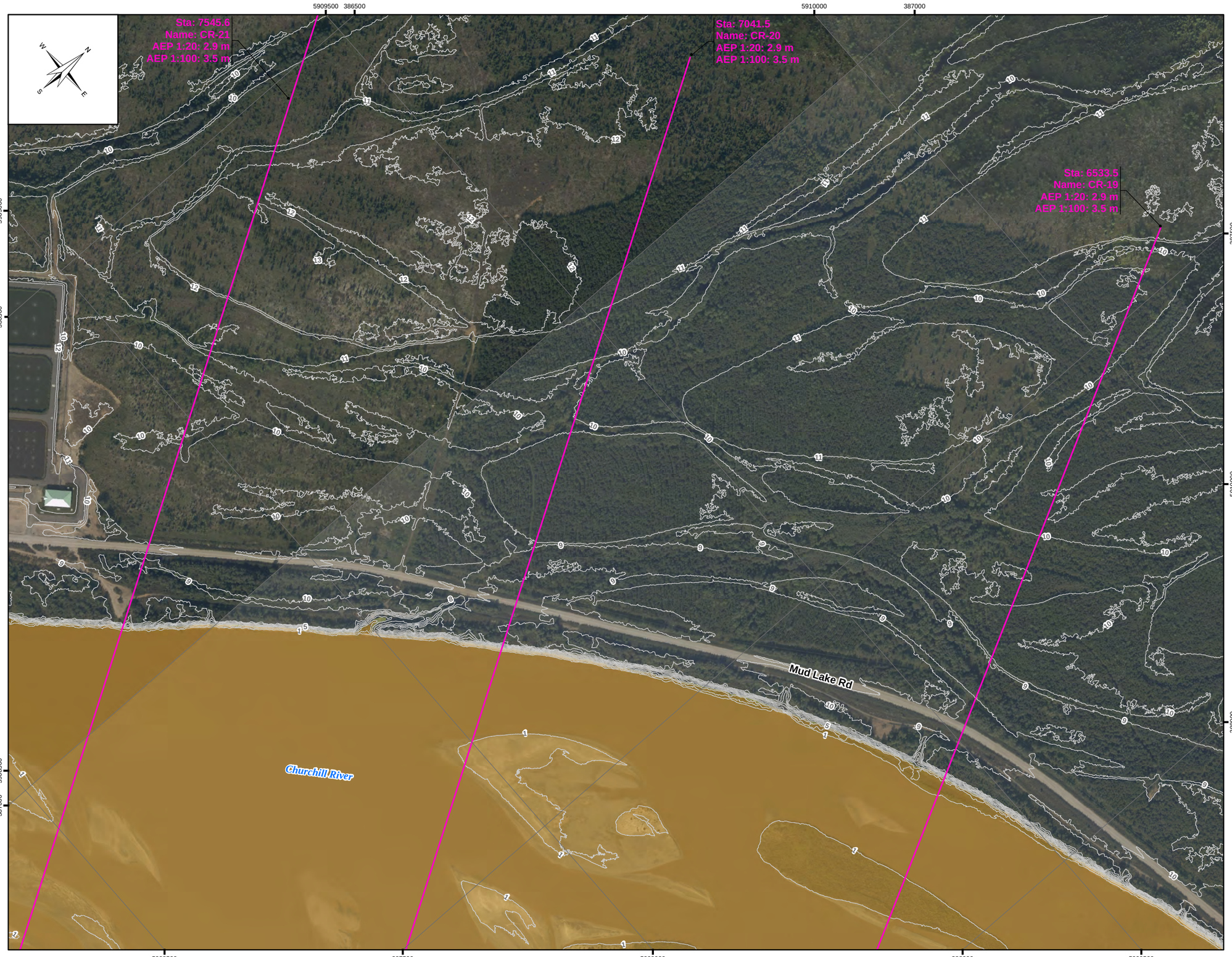

LEGEND:

- Sta: 23648 Name: CR-53 AEP 1:20: 4.2 m AEP 1:100: 4.5 m — Cross Section
- Water Survey of Canada Gauge Location
- River Centreline
- 1m LiDAR Contour
- 1:20 Year Ice Affected Flood Zone
- 1:100 Year Ice Affected Flood Zone

NOTES:

1. Imagery is supplied by ATLIS Geomatics and dated as September 11 – 13, 2019.
2. Topography shown was developed by KGS Group from the LiDAR captured by ATLIS Geomatics on September 11 – 13, 2019.

50 0 50 100 150 200
Metres

SCALE: 1:5,000 METRIC 11"x17"

All units are metric and in metres unless otherwise specified. Horzontal Projection: North American Datum 1983 CSRS (NAD83). Modified Transverse Mercator Projection (MTM) Zone 4. Elevations are in metres above sea level (MSL). Canadian Geodetic Vertical Datum 2013 (CGVD2013).

NO.	YY/MM/DD	DESCRIPTION	ISSUED BY	CHECK BY
0	20/06/30	ISSUED WITH FINAL REPORT	DSB	MSW

REVISIONS / ISSUE

KGS GROUP CONSULTING ENGINEERS

Newfoundland Labrador

CHURCHILL RIVER FLOOD RISK AND FORECASTING

ICE AFFECTED FLOOD ZONE FOR CURRENT CLIMATE, CURRENT DEVELOPMENT (CC–CD) – CR–13

JUNE 2020 | FIGURE 2.2 | REV: 0

FileName: P:\Projects\2018\18-3217-001\Dwg\GIS\MXD\Flood_Mapping\18-3217-001_Fig2.2_11x17.mxd
11"x17" PLOT SCALE 1:1

Portions of data Produced by KGS Group, under Licence with the Government of Canada © 2019
Her Majesty the Queen in Right of Canada, Department of Natural Resources. All rights reserved.

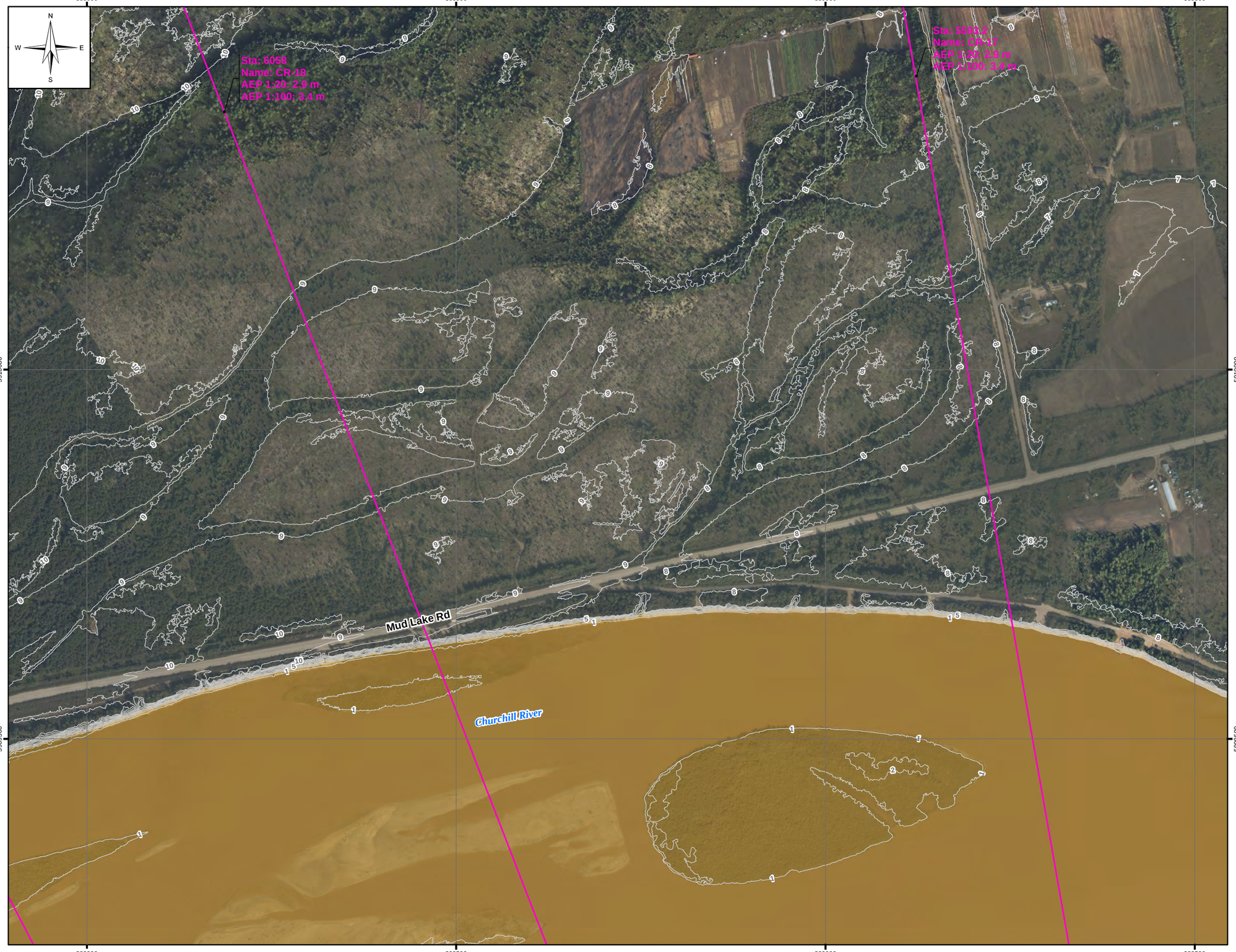

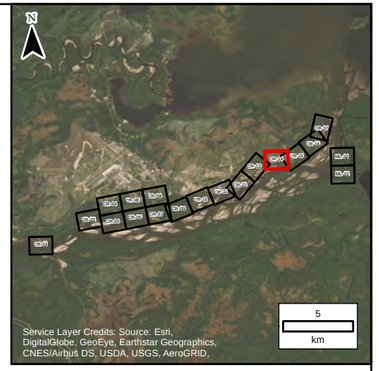

LEGEND:

- Sta: 23648 / Name: CR-53 / AEP 1:20: 4.2 m / AEP 1:100: 4.5 m — Cross Section
- Water Survey of Canada Gauge Location
- River Centreline
- 1m LiDAR Contour
- 1:20 Year Ice Affected Flood Zone
- 1:100 Year Ice Affected Flood Zone

NOTES:

1. Imagery is supplied by ATLIS Geomatics and dated as September 11 – 13, 2019.
2. Topography shown was developed by KGS Group from the LiDAR captured by ATLIS Geomatics on September 11 – 13, 2019.

50 0 50 100 150 200
Metres

SCALE: 1:5,000 METRIC 11"x17"

All units are metric and in metres unless otherwise specified. Horzontal Projection: North American Datum 1983 CSRS (NAD83), Modified Transverse Mercator Projection (MTM) Zone 4. Elevations are in metres above sea level (MSL), Canadian Geodetic Vertical Datum 2013 (CGVD2013).

NO.	YY/MM/DD	DESCRIPTION	ISSUED BY	CHECK BY
0	20/06/30	ISSUED WITH FINAL REPORT	DSB	MSW

REVISIONS / ISSUE

KGS GROUP CONSULTING ENGINEERS

Newfoundland Labrador

CHURCHILL RIVER FLOOD RISK AND FORECASTING

ICE AFFECTED FLOOD ZONE FOR CURRENT CLIMATE, CURRENT DEVELOPMENT (CC–CD) – CR–14

JUNE 2020 | FIGURE 2.2 | REV: 0

FileName: P:\Projects\2018\18-3217-001\Dwg\GIS\MXD\Flood_Mapping\18-3217-001_Fig2.2_11x17.mxd
11"x17" PLOT SCALE 1:1

Portions of data Produced by KGS Group, under Licence with the Government of Canada © 2019
Her Majesty the Queen in Right of Canada, Department of Natural Resources. All rights reserved.

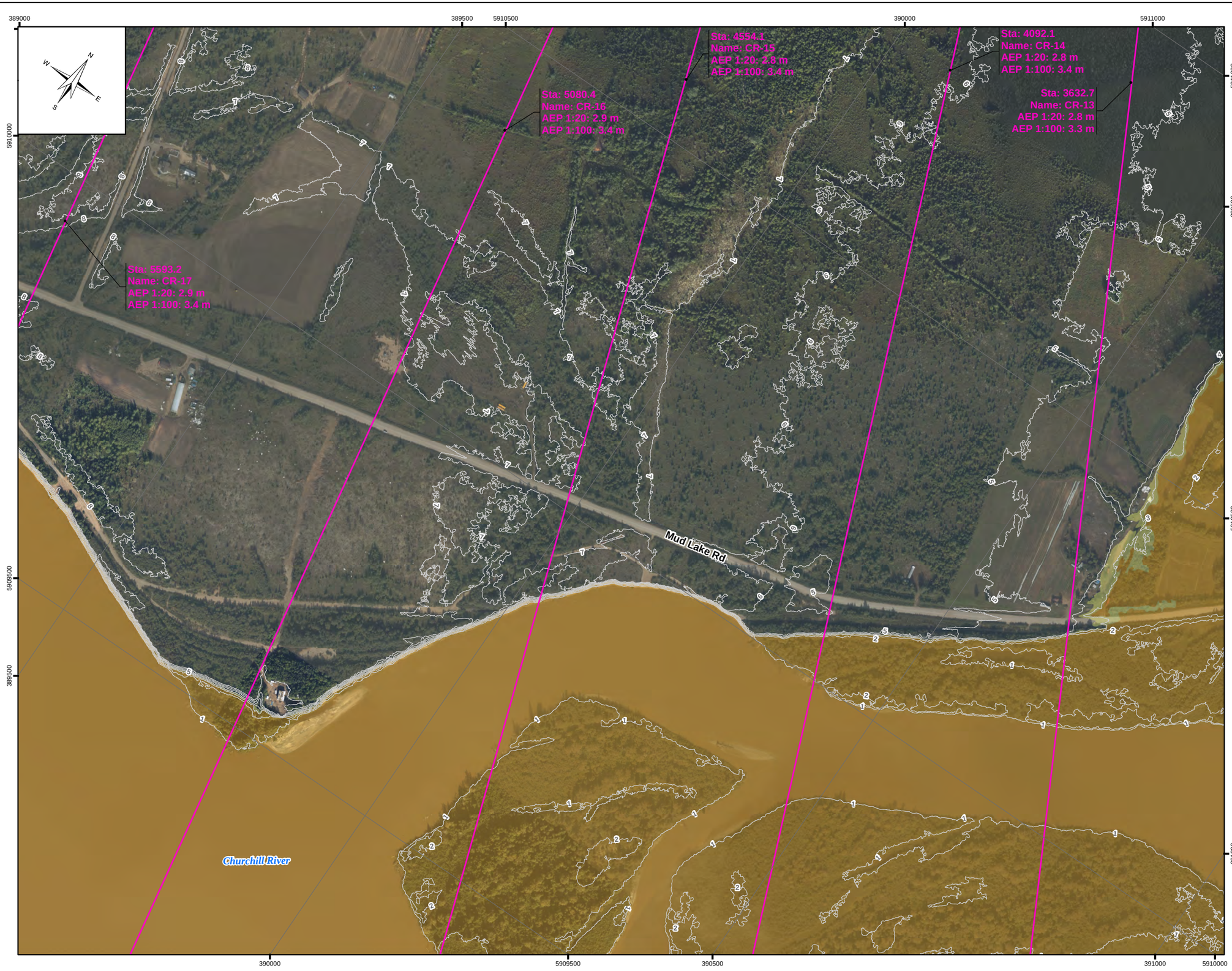

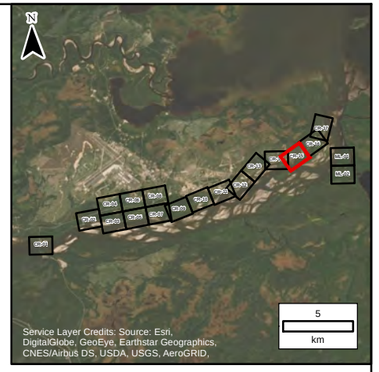

LEGEND:

- Sta: 23648 Name: CR-53 AEP 1:20: 4.2 m AEP 1:100: 4.5 m — Cross Section
- Water Survey of Canada Gauge Location
- River Centreline
- 1m LiDAR Contour
- 1:20 Year Ice Affected Flood Zone
- 1:100 Year Ice Affected Flood Zone

NOTES:

1. Imagery is supplied by ATLIS Geomatics and dated as September 11 – 13, 2019.
2. Topography shown was developed by KGS Group from the LiDAR captured by ATLIS Geomatics on September 11 – 13, 2019.

50 0 50 100 150 200
Metres

SCALE: 1:5,000 METRIC 11"x17"

All units are metric and in metres unless otherwise specified. Horzontal Projection: North American Datum 1983 CSRS (NAD83), Modified Transverse Mercator Projection (MTM) Zone 4. Elevations are in metres above sea level (MSL), Canadian Geodetic Vertical Datum 2013 (CGVD2013).

NO.	YY/MM/DD	DESCRIPTION	ISSUED BY	CHECK BY
0	20/06/30	ISSUED WITH FINAL REPORT	DSB	MSW

REVISIONS / ISSUE

KGS GROUP CONSULTING ENGINEERS

Newfoundland Labrador

CHURCHILL RIVER FLOOD RISK AND FORECASTING

ICE AFFECTED FLOOD ZONE FOR CURRENT CLIMATE, CURRENT DEVELOPMENT (CC–CD) – CR–15

JUNE 2020 | FIGURE 2.2 | REV: 0

FileName: P:\Projects\2018\18-3217-001\Dwg\GIS\MXD\Flood_Mapping\18-3217-001_Fig2.2_11x17.mxd
11"x17" PLOT SCALE 1:1

Portions of data Produced by KGS Group, under Licence with the Government of Canada © 2019
Her Majesty the Queen in Right of Canada, Department of Natural Resources. All rights reserved.



LEGEND:

- Sta: 23648 Name: CR-S3 AEP 1:20: 4.2 m AEP 1:100: 4.5 m — Cross Section
- Water Survey of Canada Gauge Location
- River Centreline
- 1m LiDAR Contour
- 1:20 Year Ice Affected Flood Zone
- 1:100 Year Ice Affected Flood Zone

NOTES:

1. Imagery is supplied by ATLIS Geomatics and dated as September 11 – 13, 2019.
2. Topography shown was developed by KGS Group from the LiDAR captured by ATLIS Geomatics on September 11 – 13, 2019.

50 0 50 100 150 200
Metres

SCALE: 1:5,000 METRIC 11"x17"

All units are metric and in metres unless otherwise specified. Horzontal Projection: North American Datum 1983 CSRS (NAD83), Modified Transverse Mercator Projection (MTM) Zone 4. Elevations are in metres above sea level (MSL), Canadian Geodetic Vertical Datum 2013 (CGVD2013).

NO.	YY/MM/DD	DESCRIPTION	ISSUED BY	CHECK BY
0	20/06/30	ISSUED WITH FINAL REPORT	DSB	MSW

REVISIONS / ISSUE

KGS GROUP CONSULTING ENGINEERS

Newfoundland Labrador

CHURCHILL RIVER FLOOD RISK AND FORECASTING

ICE AFFECTED FLOOD ZONE FOR CURRENT CLIMATE, CURRENT DEVELOPMENT (CC–CD) – CR–16

JUNE 2020 | FIGURE 2.2 | REV: 0

FileName: P:\Projects\2018\18-3217-001\Dwg\GIS\MXD\Flood_Mapping\18-3217-001_Fig2.2_11x17.mxd
11"x17" PLOT SCALE 1:1

Portions of data Produced by KGS Group, under Licence with the Government of Canada © 2019
Her Majesty the Queen in Right of Canada, Department of Natural Resources. All rights reserved.

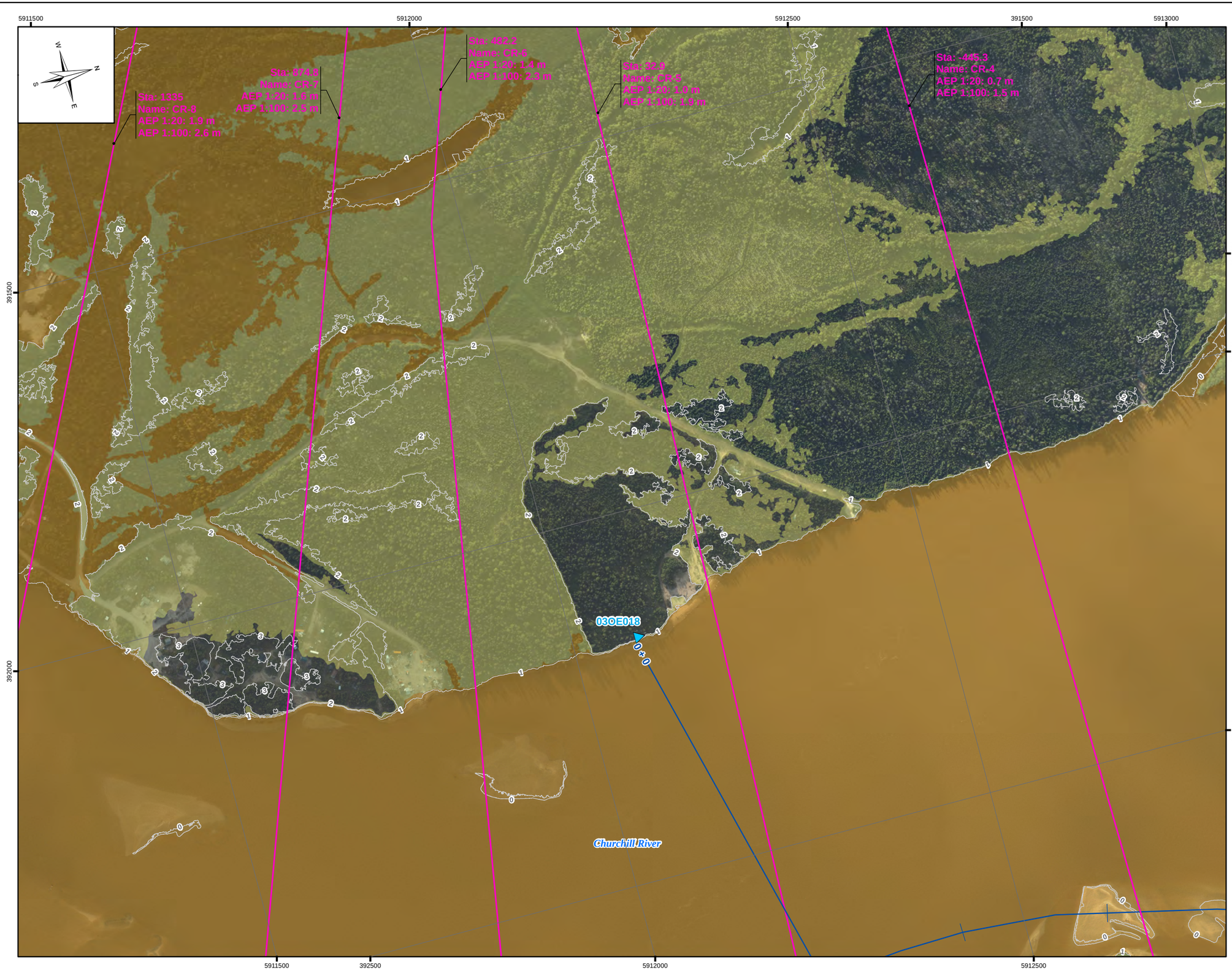

LEGEND:

- Sta: 23648 Name: CR-S3 AEP 1:20: 4.2 m AEP 1:100: 4.5 m — Cross Section
- Water Survey of Canada Gauge Location
- River Centreline
- 1m LiDAR Contour
- 1:20 Year Ice Affected Flood Zone
- 1:100 Year Ice Affected Flood Zone

NOTES:

1. Imagery is supplied by ATLIS Geomatics and dated as September 11 – 13, 2019.
2. Topography shown was developed by KGS Group from the LiDAR captured by ATLIS Geomatics on September 11 – 13, 2019.

50 0 50 100 150 200
Metres

SCALE: 1:5,000 METRIC 11"x17"

All units are metric and in metres unless otherwise specified. Horzontal Projection: North American Datum 1983 CSRS (NAD83), Modified Transverse Mercator Projection (MTM) Zone 4. Elevations are in metres above sea level (MSL), Canadian Geodetic Vertical Datum 2013 (CGVD2013).

NO.	YY/MM/DD	DESCRIPTION	ISSUED BY	CHECK BY
0	20/06/30	ISSUED WITH FINAL REPORT	DSB	MSW

REVISIONS / ISSUE

KGS GROUP CONSULTING ENGINEERS

Newfoundland Labrador

CHURCHILL RIVER FLOOD RISK AND FORECASTING

ICE AFFECTED FLOOD ZONE FOR CURRENT CLIMATE, CURRENT DEVELOPMENT (CC–CD) – CR–17

JUNE 2020 | FIGURE 2.2 | REV: 0

FileName: P:\Projects\2018\18-3217-001\Dwg\GIS\MXD\Flood_Mapping\18-3217-001_Fig2.2_11x17.mxd
11"x17" PLOT SCALE 1:1

Portions of data Produced by KGS Group, under Licence with the Government of Canada © 2019
Her Majesty the Queen in Right of Canada, Department of Natural Resources. All rights reserved.

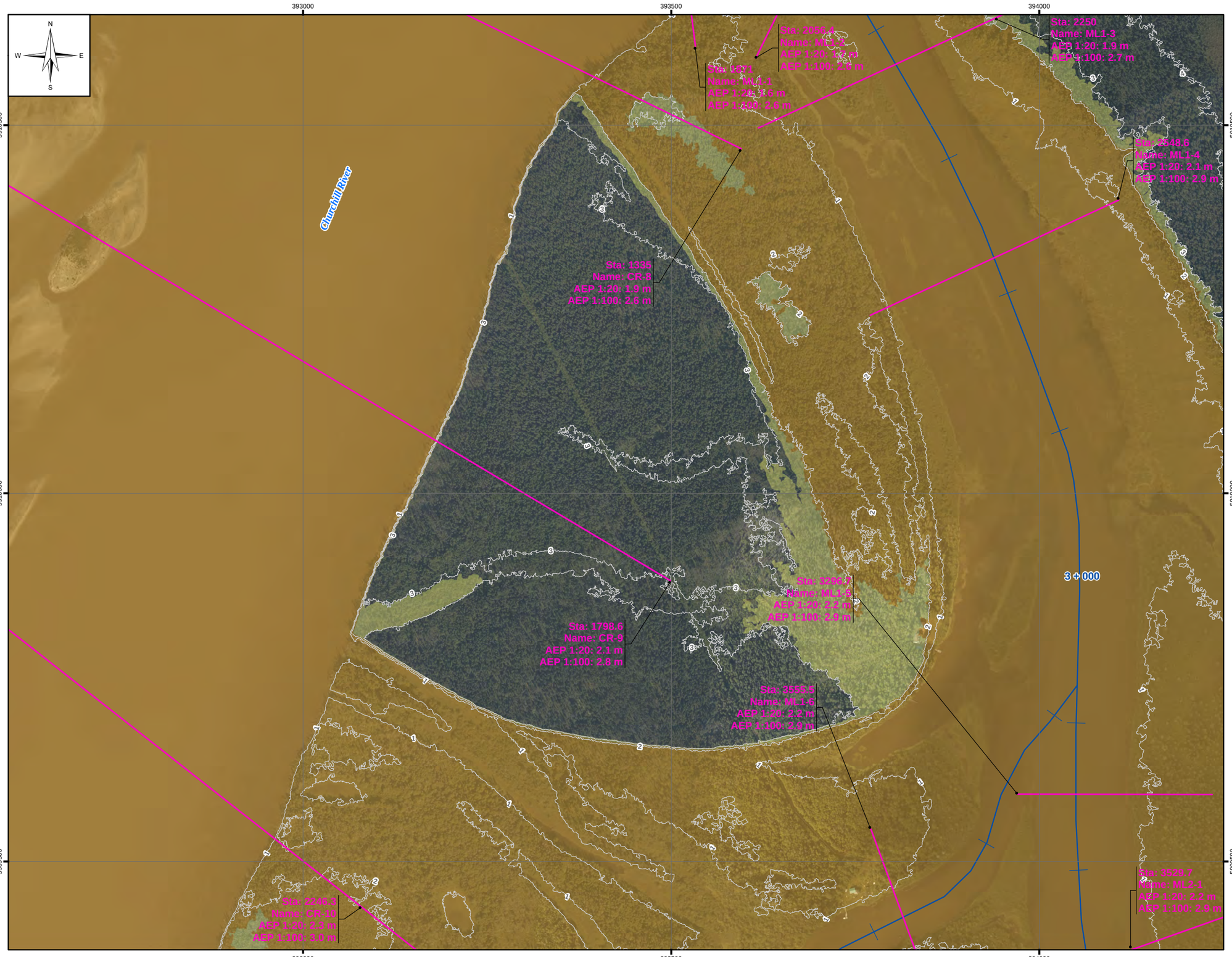

LEGEND:

- Sta: 23648 Name: CR-S3 AEP 1:20: 4.2 m AEP 1:100: 4.5 m — Cross Section
- Water Survey of Canada Gauge Location
- River Centreline
- 1m LiDAR Contour
- 1:20 Year Ice Affected Flood Zone
- 1:100 Year Ice Affected Flood Zone

NOTES:

1. Imagery is supplied by ATLIS Geomatics and dated as September 11 – 13, 2019.
2. Topography shown was developed by KGS Group from the LiDAR captured by ATLIS Geomatics on September 11 – 13, 2019.

50 0 50 100 150 200
Metres

SCALE: 1:5,000 METRIC 11"x17"

All units are metric and in metres unless otherwise specified. Horzontal Projection: North American Datum 1983 CSRS (NAD83), Modified Transverse Mercator Projection (MTM) Zone 4. Elevations are in metres above sea level (MSL), Canadian Geodetic Vertical Datum 2013 (CGVD2013).

NO.	YY/MM/DD	DESCRIPTION	ISSUED BY	CHECK BY
0	20/06/30	ISSUED WITH FINAL REPORT	DSB	MSW

REVISIONS / ISSUE

KGS GROUP CONSULTING ENGINEERS

Newfoundland Labrador

CHURCHILL RIVER FLOOD RISK AND FORECASTING

ICE AFFECTED FLOOD ZONE FOR CURRENT CLIMATE, CURRENT DEVELOPMENT (CC–CD) – ML–01

JUNE 2020 | FIGURE 2.2 | REV: 0

FileName: P:\Projects\2018\18-3217-001\Dwg\GIS\MXD\Flood_Mapping\18-3217-001_Fig2.2_11x17.mxd
11"x17" PLOT SCALE 1:1

Portions of data Produced by KGS Group, under Licence with the Government of Canada © 2019
Her Majesty the Queen in Right of Canada, Department of Natural Resources. All rights reserved.

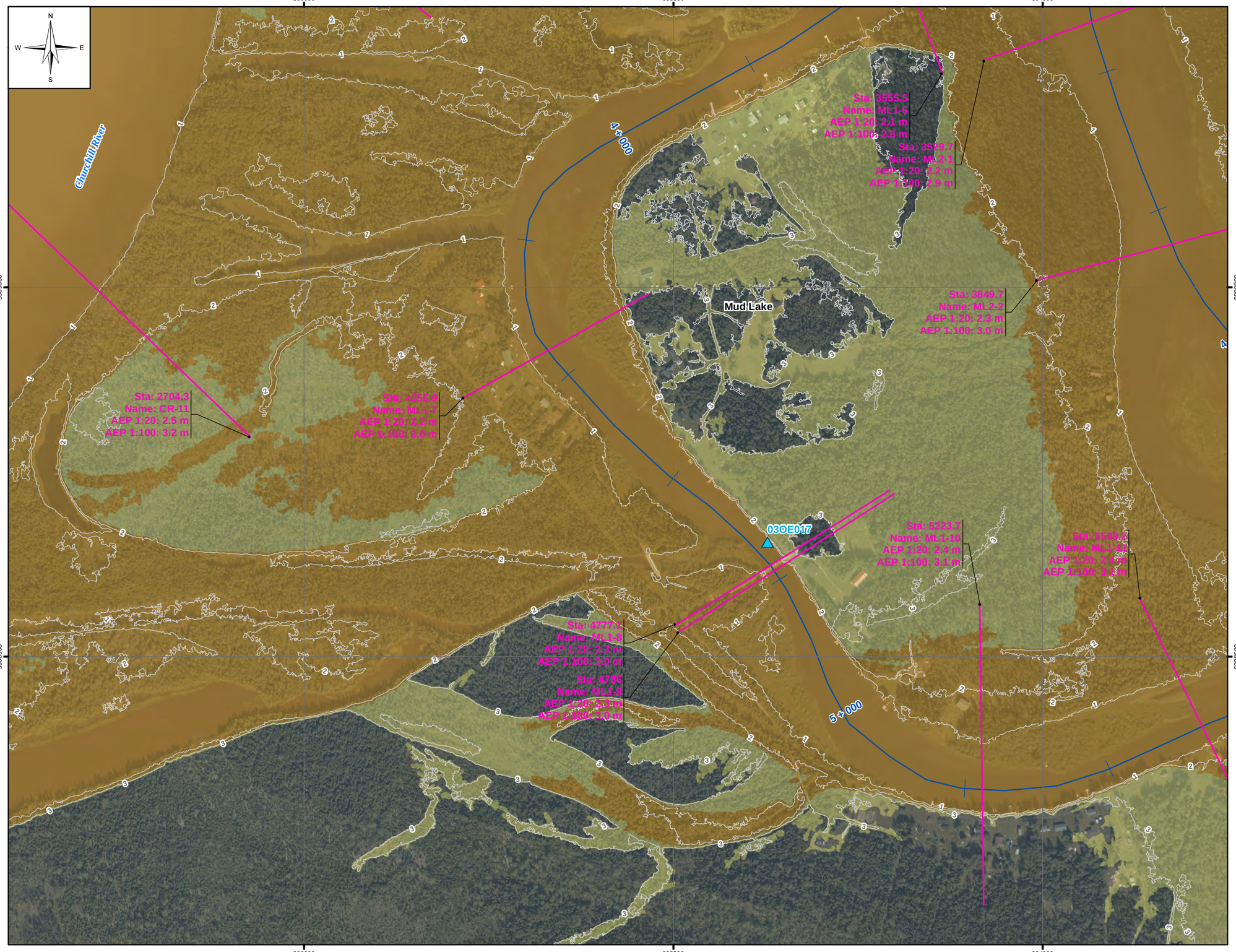

LEGEND:

- Sta: 23648 Name: CR-S3 AEP 1:20: 4.2 m AEP 1:100: 4.5 m — Cross Section
- Water Survey of Canada Gauge Location
- River Centreline
- 1m LiDAR Contour
- 1:20 Year Ice Affected Flood Zone
- 1:100 Year Ice Affected Flood Zone

NOTES:

1. Imagery is supplied by ATLIS Geomatics and dated as September 11 – 13, 2019.
2. Topography shown was developed by KGS Group from the LiDAR captured by ATLIS Geomatics on September 11 – 13, 2019.

50 0 50 100 150 200
Metres

SCALE: 1:5,000 METRIC 11"x17"

All units are metric and in metres unless otherwise specified. Horzontal Projection: North American Datum 1983 CSRS (NAD83). Modified Transverse Mercator Projection (MTM) Zone 4. Elevations are in metres above sea level (MSL). Canadian Geodetic Vertical Datum 2013 (CGVD2013).

NO.	YY/MM/DD	DESCRIPTION	ISSUED BY	CHECK BY
0	20/06/30	ISSUED WITH FINAL REPORT	DSB	MSW

REVISIONS / ISSUE

KGS GROUP CONSULTING ENGINEERS

Newfoundland Labrador

CHURCHILL RIVER FLOOD RISK AND FORECASTING

ICE AFFECTED FLOOD ZONE FOR CURRENT CLIMATE, CURRENT DEVELOPMENT (CC–CD) – ML–02

JUNE 2020 | FIGURE 2.2 | REV: 0

FileName: P:\Projects\2018\18-3217-001\Dwg\GIS\MXD\Flood_Mapping\18-3217-001_Fig2.2_11x17.mxd
11"x17" PLOT SCALE 1:1