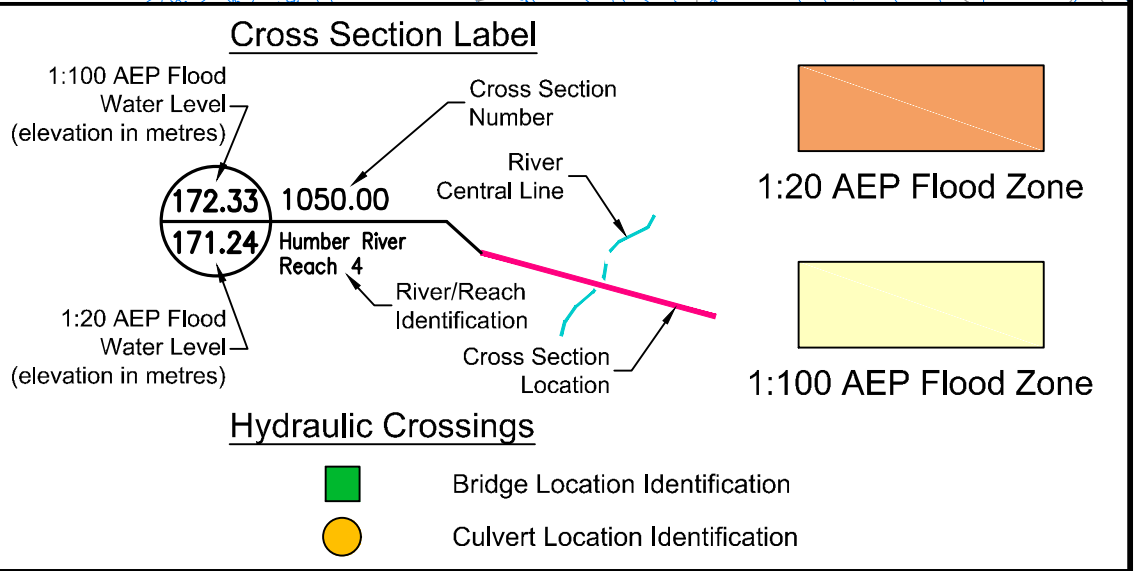
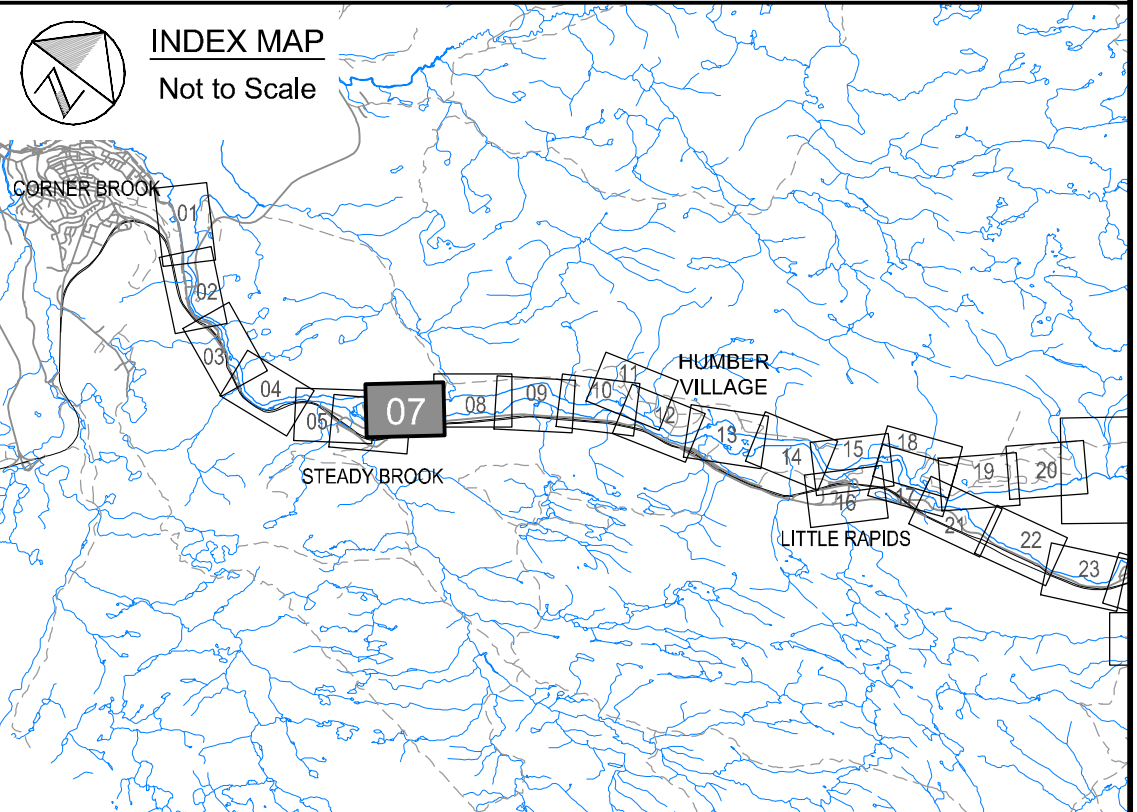


**Newfoundland
Labrador**
Department of Environment,
Climate Change, and Municipalities

Climate Change Flood Risk Map Study Humber River Communities

Flood Extent Map
Current Climate and
Current Development Condition

Humber River



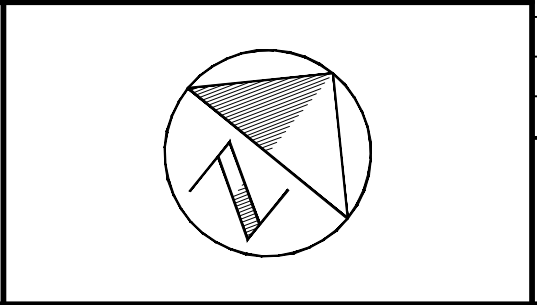
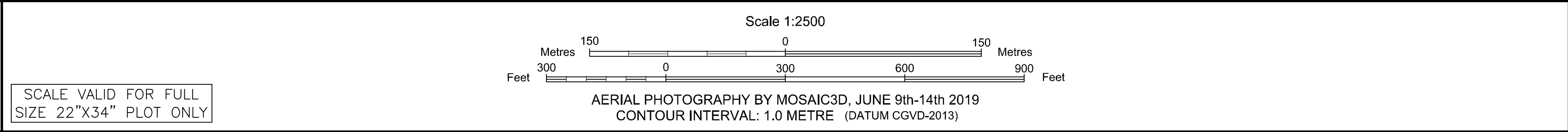
wood.

Please note that the Professional Engineer's stamp verifies the flood line and associated data, not the map unless otherwise noted.

R E V I S I O N S			
No.	Description	BY	DATE

Sheet 07 of 90

MTMNAD83
ZONE 3



I:\TPB188156 - Humber\06_DES-ENG\01_PROJ\FloodMaps\Bases\Case\FZM-CCCD\TPB188156-FZM-CCCD-CM1.dwg