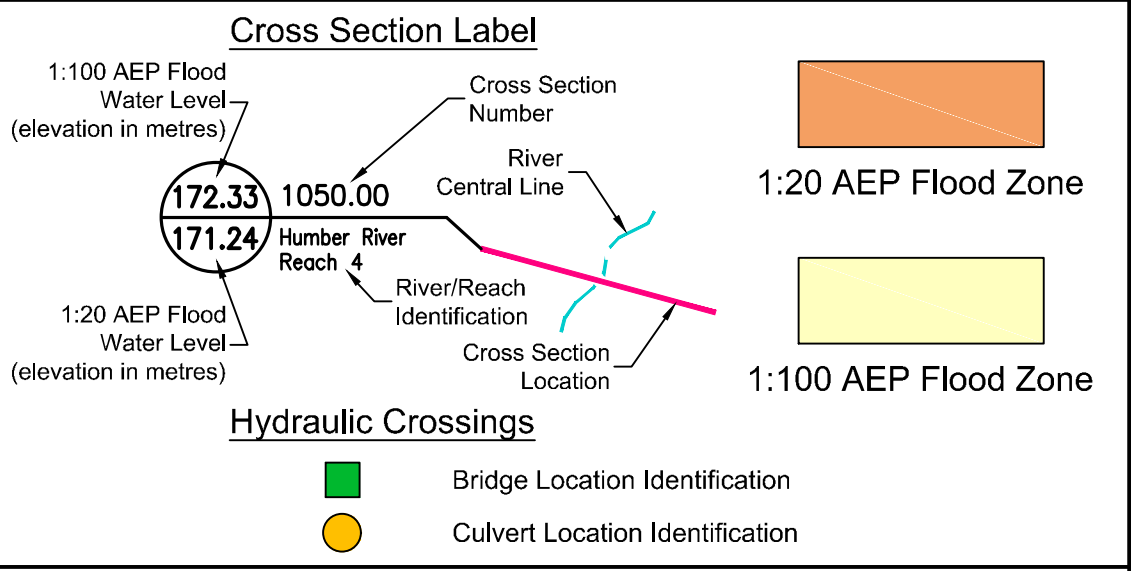
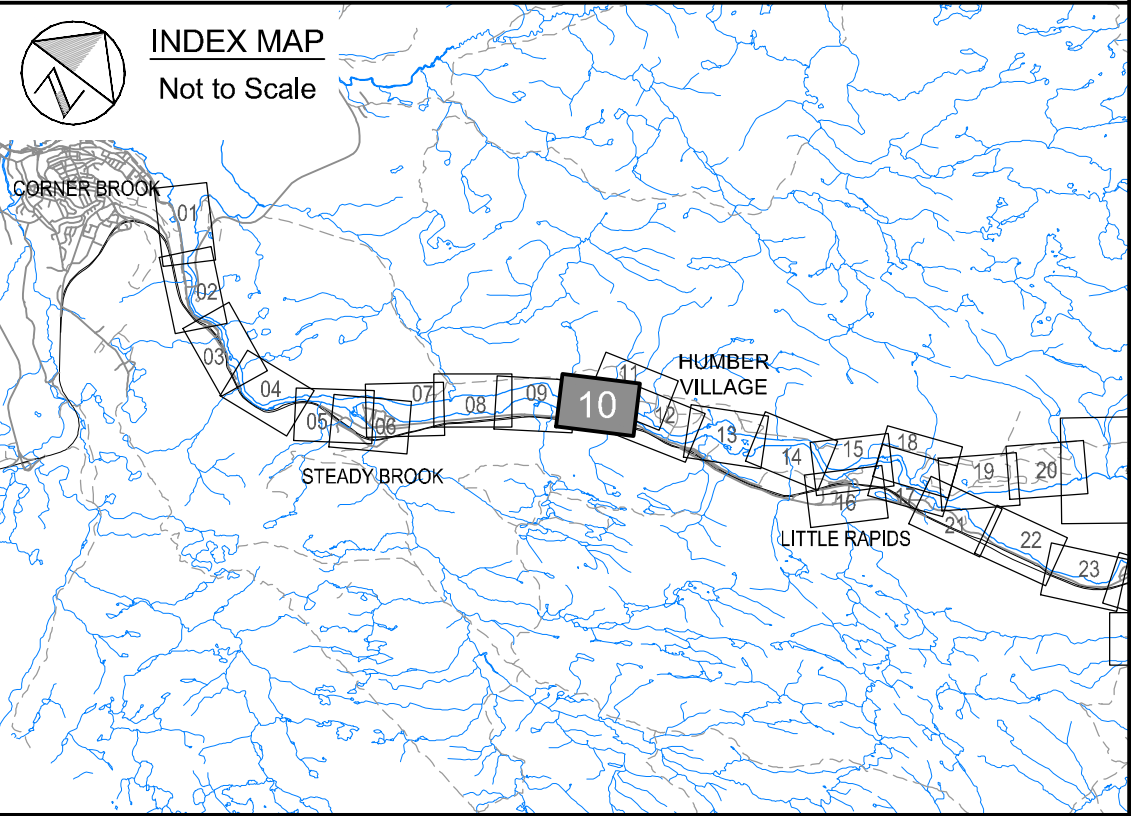


Newfoundland
Labrador
Department of Environment,
Climate Change, and Municipalities
Climate Change
Flood Risk Map Study
Humber River Communities

Flood Extent Map
Current Climate and
Current Development Condition
Humber River
Humber Village Watercourses




wood.

Please note that the Professional Engineer's stamp verifies the flood line and associated data, not the map unless otherwise noted.

REVISIONS			
No.	Description	BY	DATE

MTMNAD83
ZONE 3



I:\TPB188156 - Humber\06_DES-ENG\01_CAD\02_DWG\05_WF\01_PROJ\FloodMaps\BaseCase\FZM-CCCD\TPB188156-FZM-CCCD-CM1.dwg