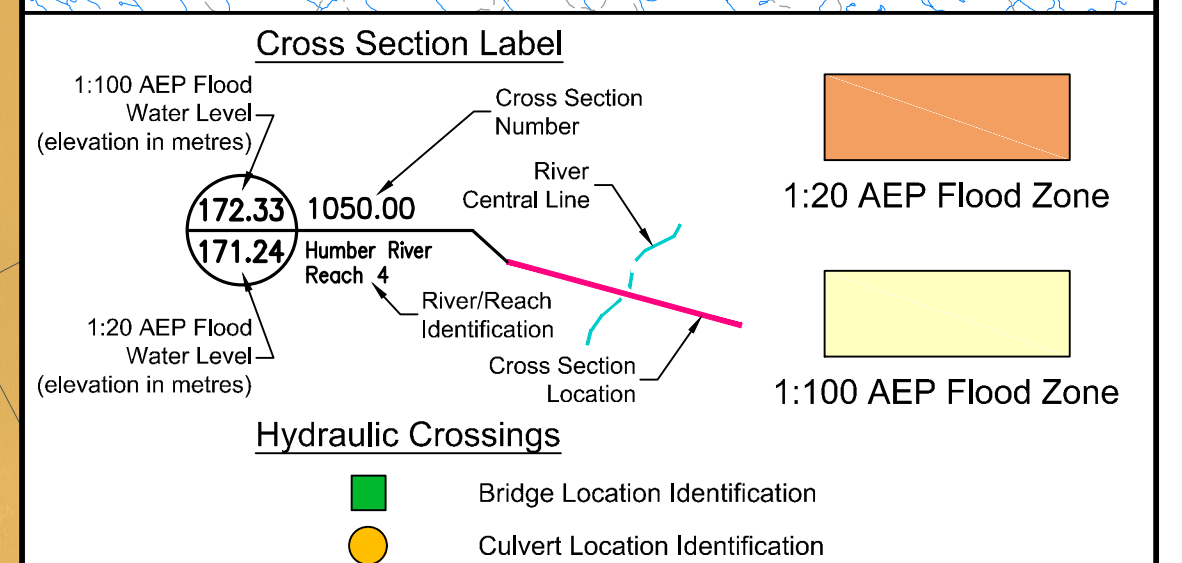
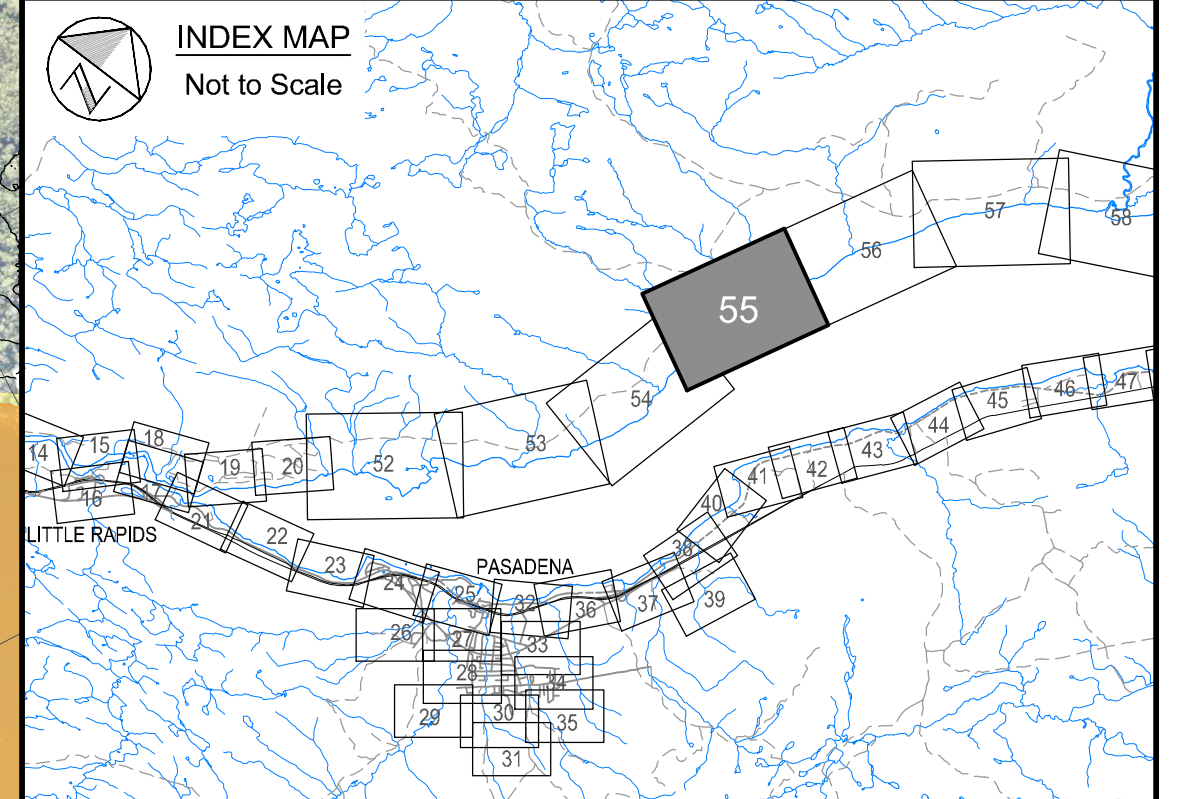


Climate Change Flood Risk Map Study Humber River Communities

Flood Extent Map
Current Climate and
Current Development Condition

Deer Lake



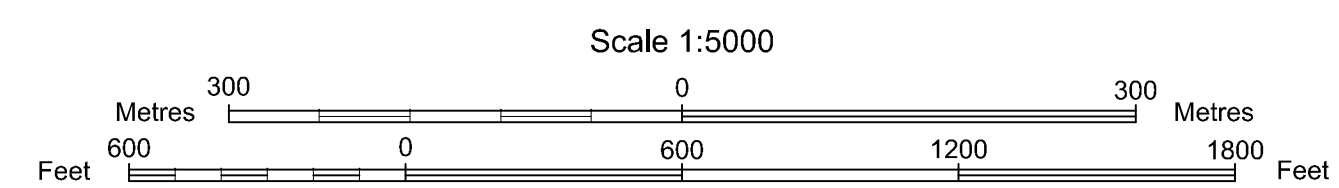
wood.

Please note that the Professional Engineer's stamp verifies the flood line and associated data, not the map unless otherwise noted.

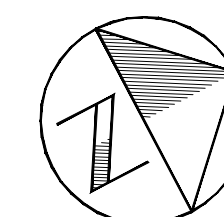
[illegible]

MTMNAD83
ZONE 3

SCALE VALID FOR FULL
SIZE 22"X34" PLOT ONLY



AERIAL PHOTOGRAPHY BY MOSAIC3D, JUNE 2019
CONTOUR INTERVAL: 5.0 METRES (DATUM CGVD-2013)



Sheet 55 of 90