


FOR DETAILED
CROSS SECTION
INFORMATION
SEE SHEET 83

FOR DETAILED CROSS SECTION
INFORMATION SEE SHEET 84



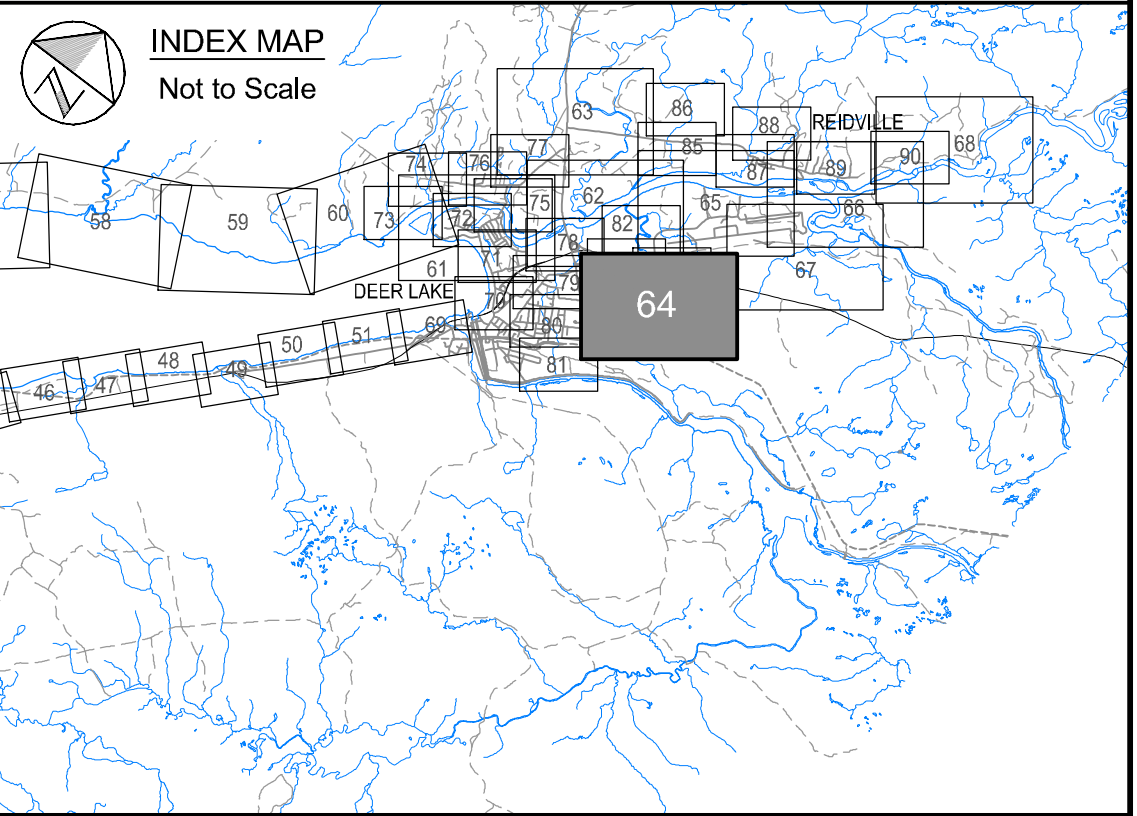
Newfoundland Labrador

Department of Environment,
Climate Change, and Municipalities

Climate Change Flood Risk Map Study Humber River Communities

Flood Extent Map
Current Climate and
Current Development Condition

Deer Lake Watercourses



Cross Section Label


1:100 AEP Flood Water Level (elevation in metres)
1:20 AEP Flood Water Level (elevation in metres)

Cross Section Number
River Central Line
River/Reach Identification
Cross Section Location

Hydraulic Crossings

- Bridge Location Identification
- Culvert Location Identification

1:20 AEP Flood Zone
1:100 AEP Flood Zone



Please note that the Professional Engineer's stamp verifies the flood line and associated data, not the map unless otherwise noted.

R E V I S I O N S			
No.	Description	BY	DATE

Sheet 64 of 90

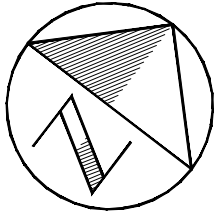
MTMNAD83
ZONE 3

SCALE VALID FOR FULL
SIZE 22"x34" PLOT ONLY

Scale 1:5000

Metres 300 0 300
Feet 600 0 600 1200 1800

AERIAL PHOTOGRAPHY BY MOSAIC3D, JUNE 2019
CONTOUR INTERVAL: 5.0 METRES (DATUM CGVD-2013)



I:\TPB188156 - Humber\06_DES-ENG\01_CAD\02_DWG\05_WF\01_PROJ\FloodMaps\BaseCase\FZM-CCCD\TPB188156-FZM-CCCD-CME.dwg