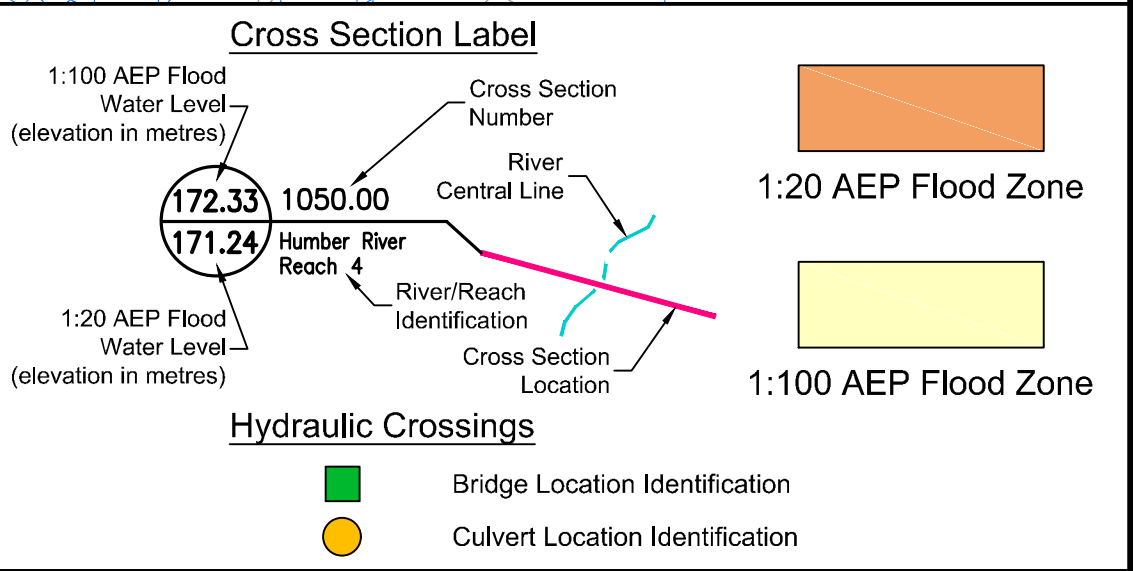
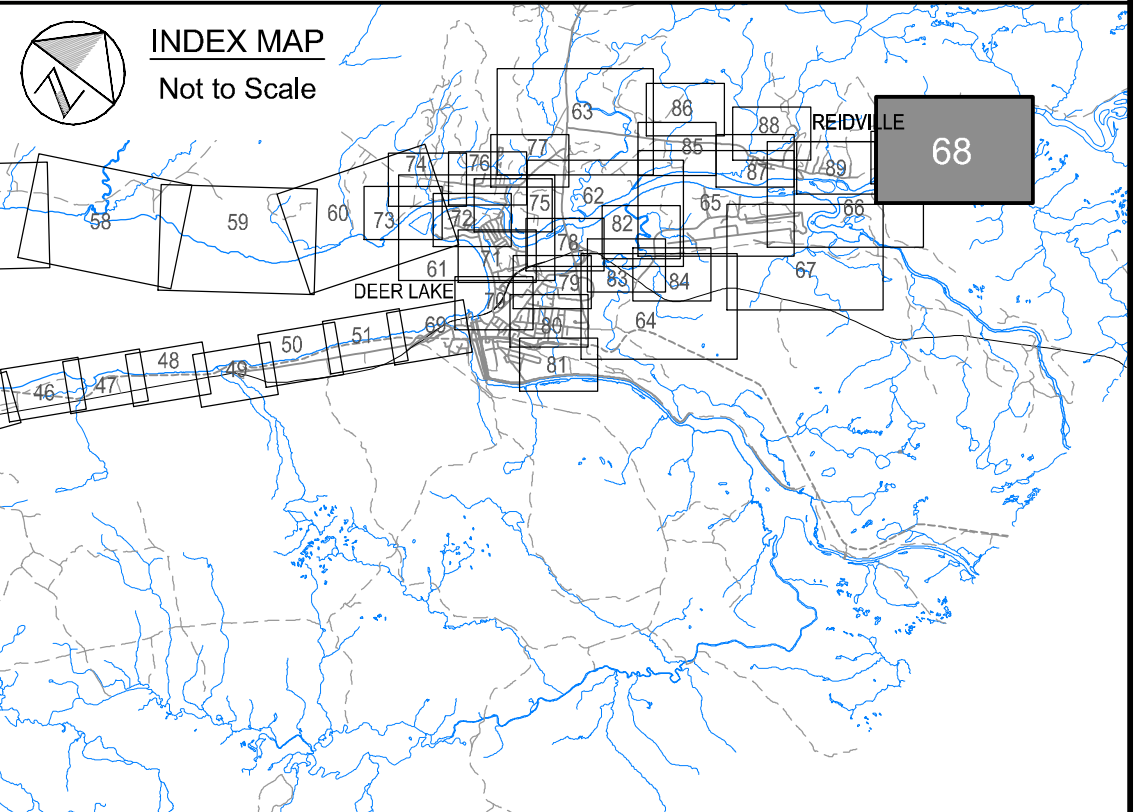


  
**Newfoundland  
Labrador**  
Department of Environment,  
Climate Change, and Municipalities

### Climate Change Flood Risk Map Study Humber River Communities

Flood Extent Map  
Current Climate and  
Current Development Condition  
  
Humber River  
Reidville Watercourses



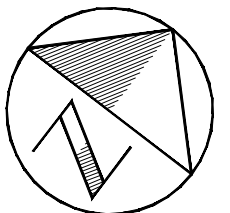
  
Please note that the Professional Engineer's stamp verifies the flood line and associated data, not the map unless otherwise noted.

R E V I S I O N S			
No.	Description	BY	DATE

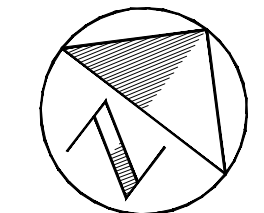
Sheet 68 of 90

MTMNAD83  
ZONE 3

Scale 1:5000



AERIAL PHOTOGRAPHY BY MOSAIC3D, JUNE 2019  
CONTOUR INTERVAL: 5.0 METRES (DATUM CGVD-2013)



I:\TPB188156 - Humber\06\_DES-ENG\01\_CAD\02\_DWG\05\_WF\01\_PROJ\FloodMaps\BaseCase\FZM-CCCD\TPB188156-FZM-CCCD-CME.dwg