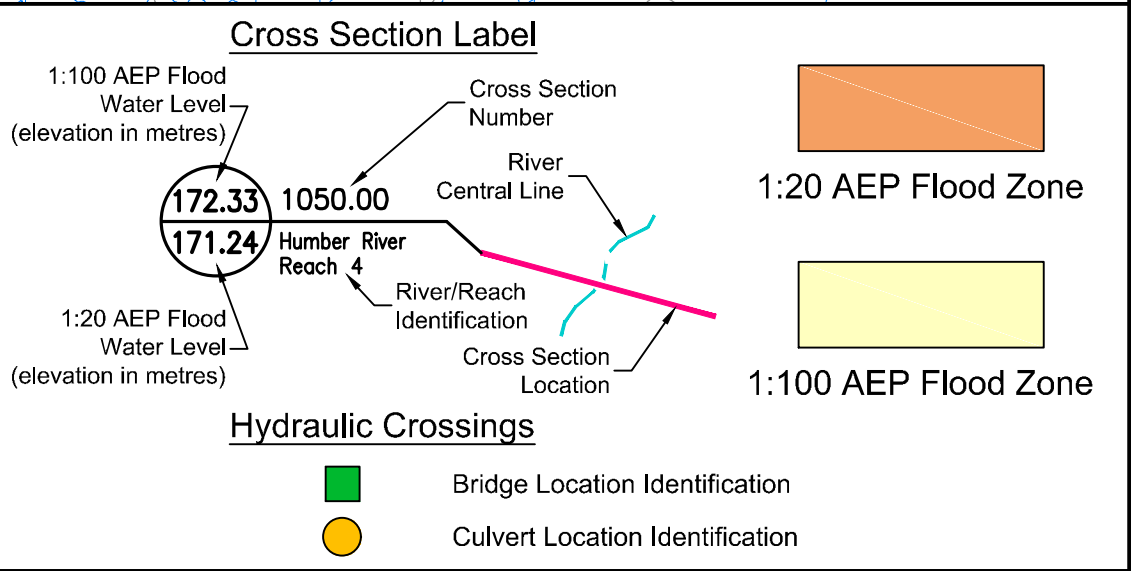
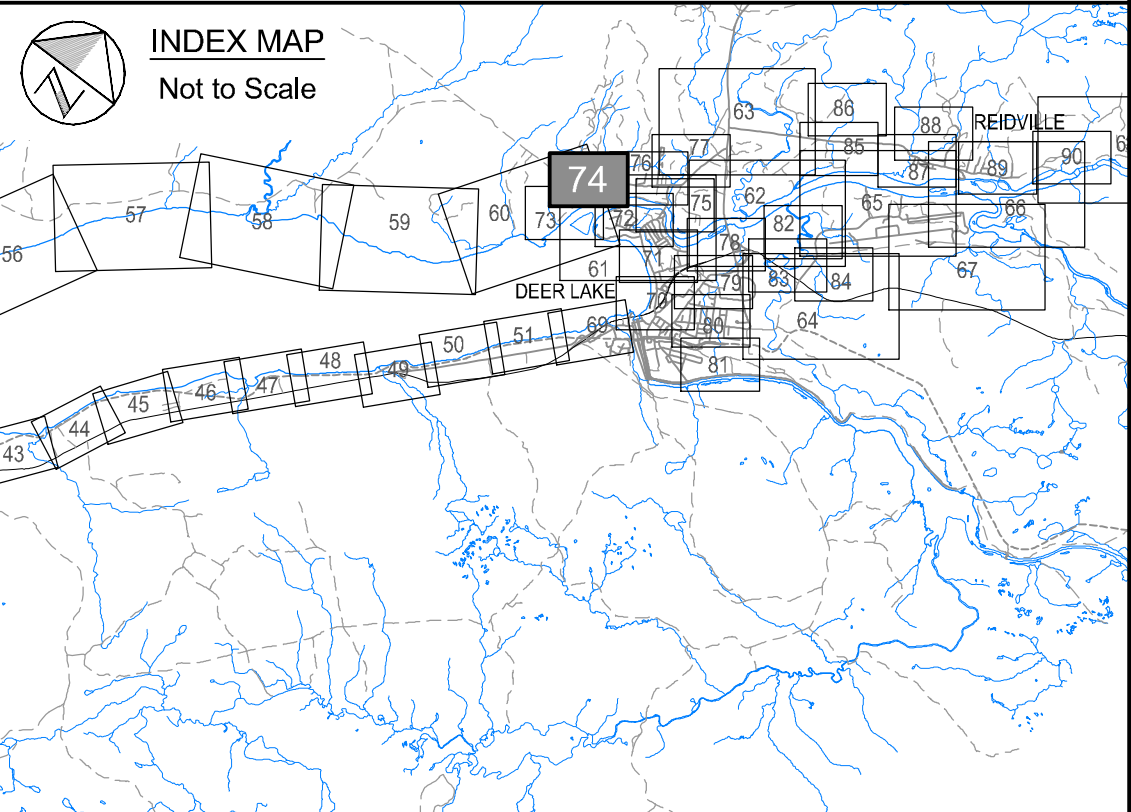



Newfoundland Labrador

Department of Environment,
Climate Change, and Municipalities

Climate Change Flood Risk Map Study Humber River Communities

Flood Extent Map
Current Climate and
Current Development Condition
Humber River
Deer Lake Watercourses





Please note that the Professional Engineer's stamp verifies the flood line and associated data, not the map unless otherwise noted.

REVISIONS			
No.	Description	BY	DATE

Sheet 74 of 90

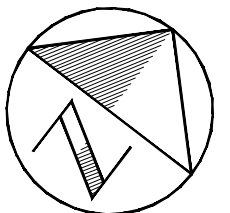
MTMNAD83
ZONE 3

SCALE VALID FOR FULL
SIZE 22"x34" PLOT ONLY

Scale 1:2500

Metres 150 0 150
Feet 300 0 300 600 900

AERIAL PHOTOGRAPHY BY MOSAIC3D, JUNE 9th-14th 2019
CONTOUR INTERVAL: 1.0 METRE (DATUM CGVD-2013)



I:\TPB188156 - Humber\06_DES-ENG\01_CAD\02_DWG\05_WRI\01_PROJ\FloodMaps\BaseCase\FZM-CCCD\TPB188156-FZM-CCCD-CM7.dwg