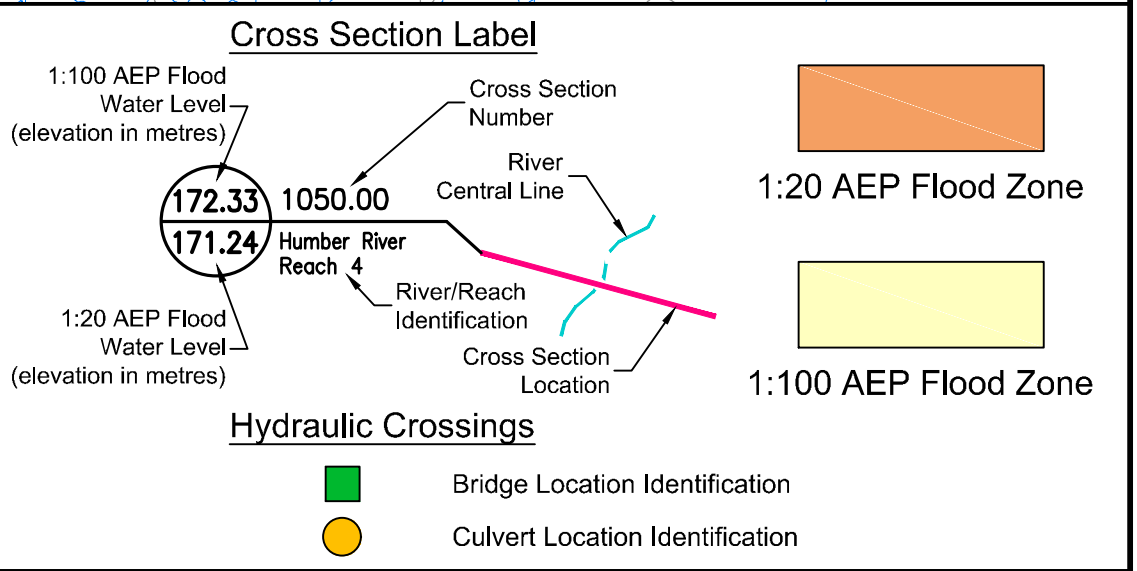
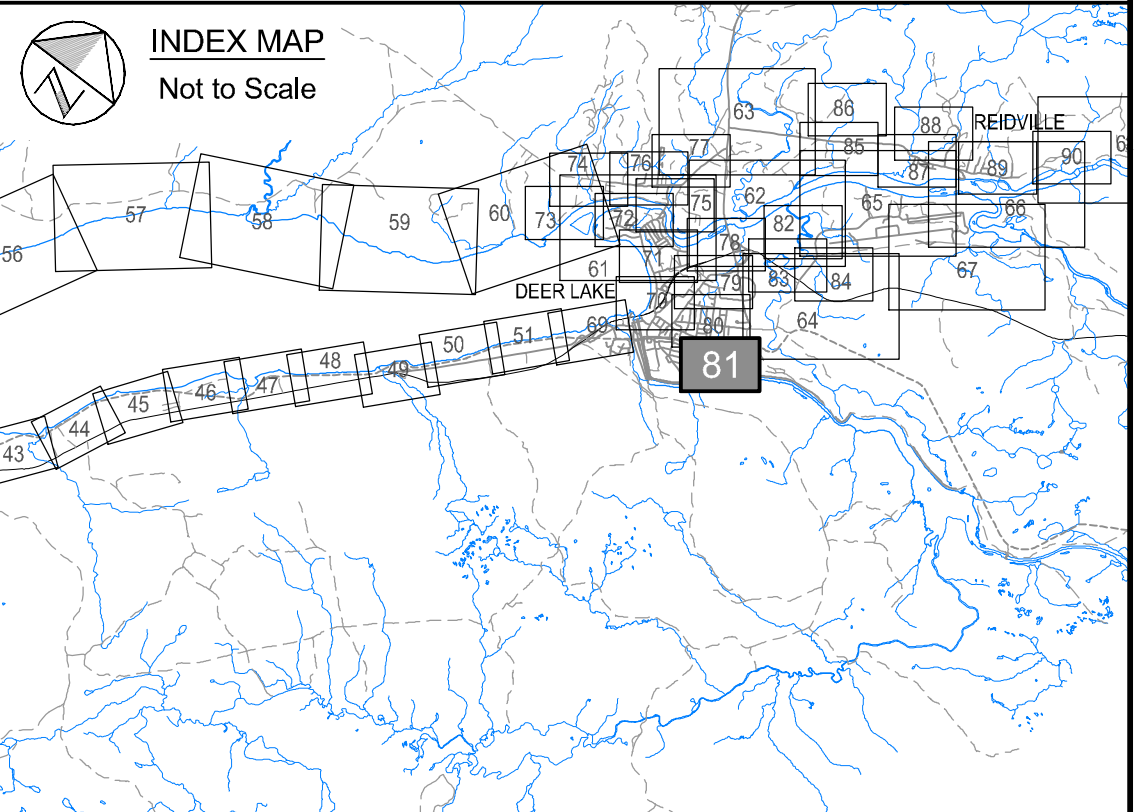


Newfoundland
Labrador
Department of Environment,
Climate Change, and Municipalities

Climate Change Flood Risk Map Study Humber River Communities

Flood Extent Map
Current Climate and
Current Development Condition

Deer Lake Watercourses



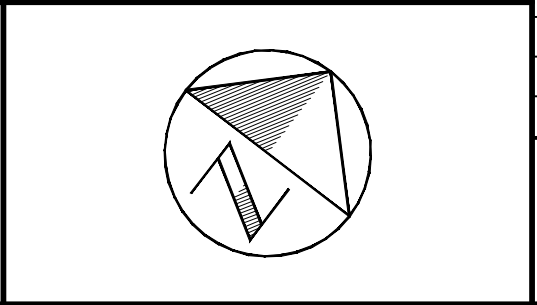
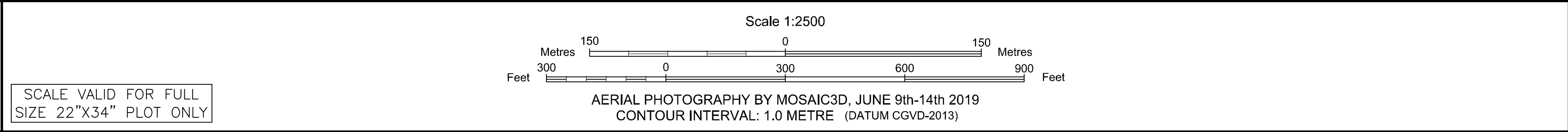
wood.

Please note that the Professional Engineer's stamp verifies the flood line and associated data, not the map unless otherwise noted.

REVISIONS			
No.	Description	BY	DATE

Sheet 81 of 90

MTMNAD83
ZONE 3



I:\TPB188156 - Humber\06_DES-ENG\01_CAD\02_DWG\05_WF\01_PROJ\FloodMaps\Bases\FZM-CCCD\TPB188156-FZM-CCCD-CM7.dwg