

MTMNAD83
ZONE 3


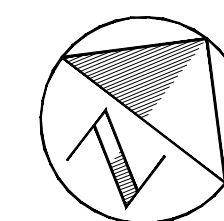
SCALE VALID FOR FULL
SIZE 22"X34" PLOT ONLY

Scale 1:2500

Metres 150 0 150 Metres

Feet 300 0 300 600 900 Feet

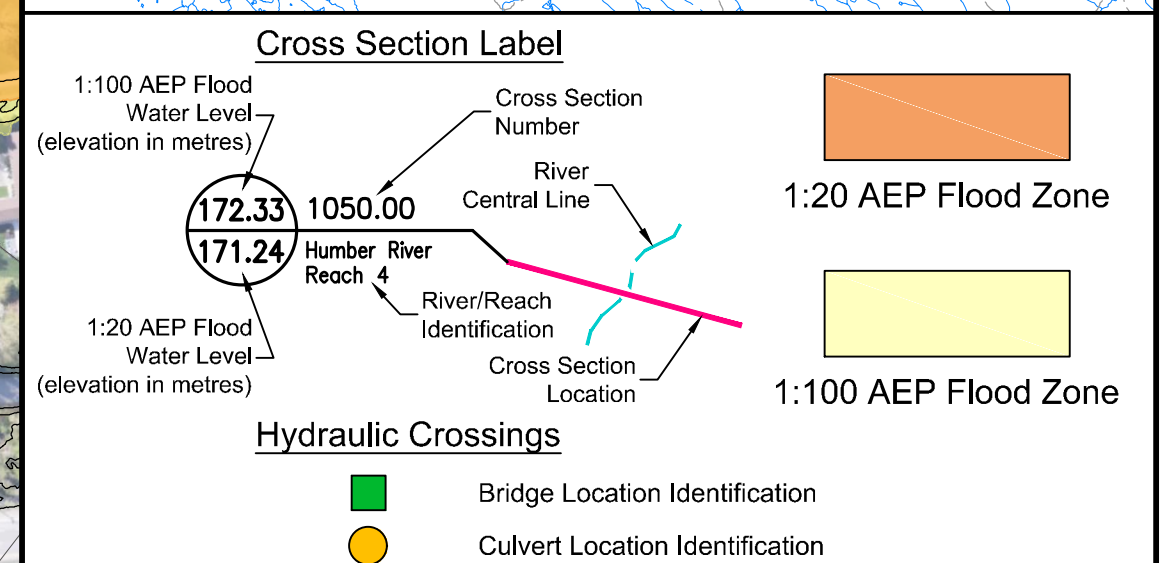
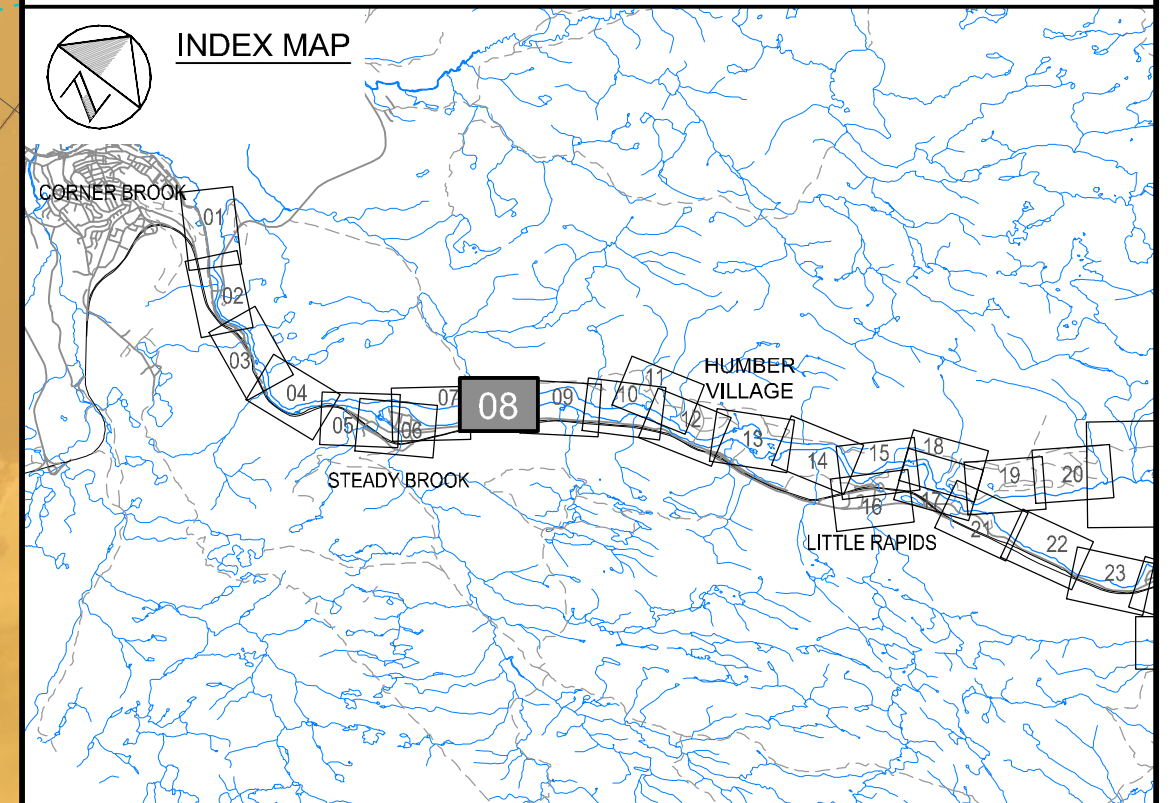
AERIAL PHOTOGRAPHY BY MOSAIC3D, JUNE 2019
CONTOUR INTERVAL: 1.0 METRE (DATUM CGVD-2013)



Climate Change Flood Risk Map Study Humber River Communities

FloodExtent Map
Current Climate and
Fully Developed Condition

Humber River



wood.

Please note that the Professional Engineer's stamp verifies the flood line and associated data, not the map unless otherwise noted.

[illegible]

Sheet 08 of 90