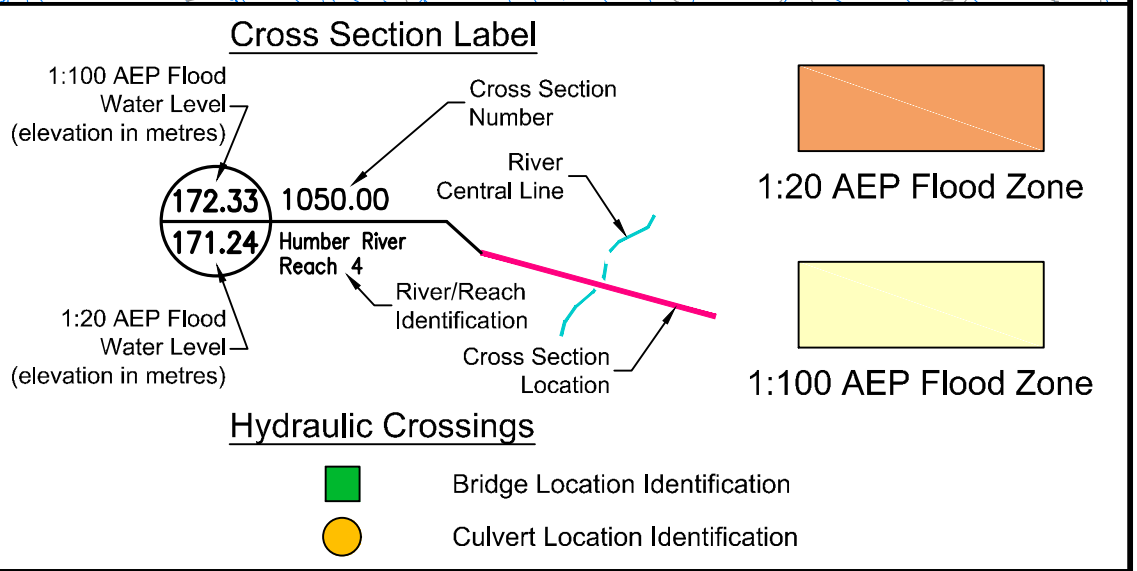
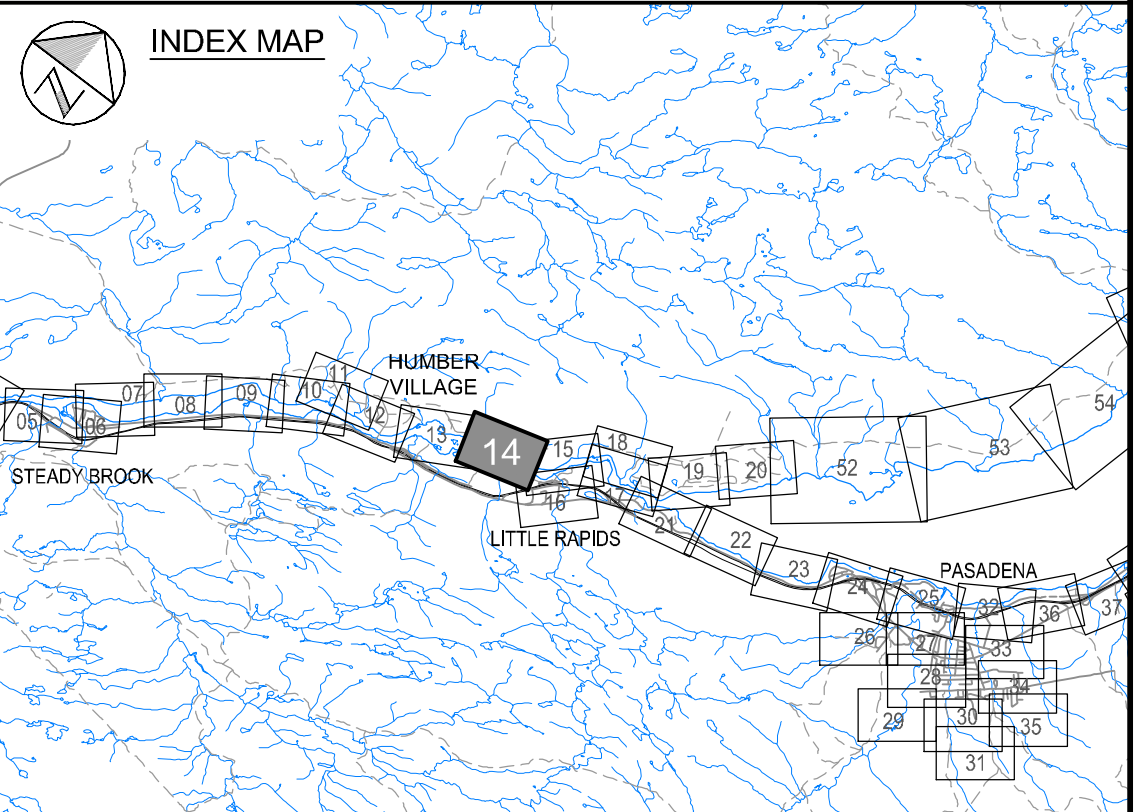


**Newfoundland  
Labrador**  
Department of Environment,  
Climate Change, and Municipalities

## Climate Change Flood Risk Map Study Humber River Communities

FloodExtent Map  
Current Climate and  
Fully Developed Condition

Humber River



**wood.**

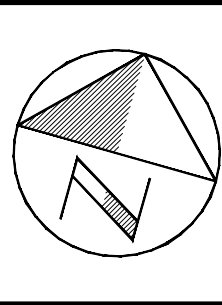
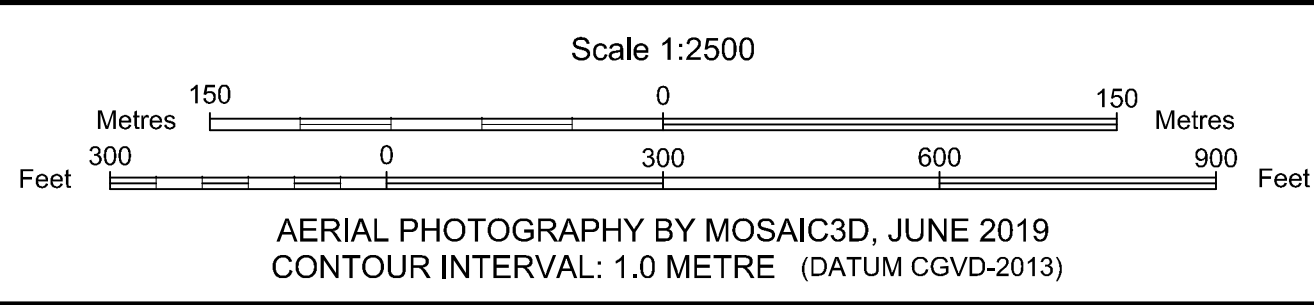
Please note that the Professional Engineer's stamp verifies the flood line and associated data, not the map unless otherwise noted.

R E V I S I O N S			
No.	Description	BY	DATE

Sheet 14 of 90

MTMNAD83  
ZONE 3

SCALE VALID FOR FULL  
SIZE 22"x34" PLOT ONLY



I:\TP188156 - Humber\06\_DES-ENG\01\_CAD\02\_DWGS\05\_WF\01\_PROJ\FloodMaps\Future\ZM-CCFD\TP188156-FZM-CCFD-CM2.dwg