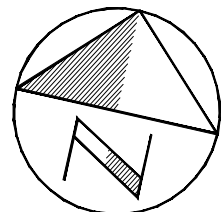
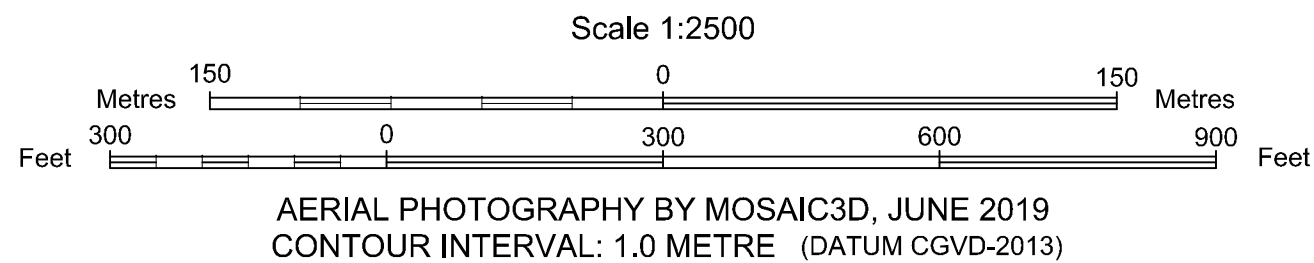


I:\TPR188156 - Humber\06_DES-ENG\01_CAD\02_DWG\05_WR\01_PROJ\FloodMaps\Future_VZM-CFDD\TPR188156-FZM-CFDD-CM2.dwg

MTMNAD83
ZONE 3

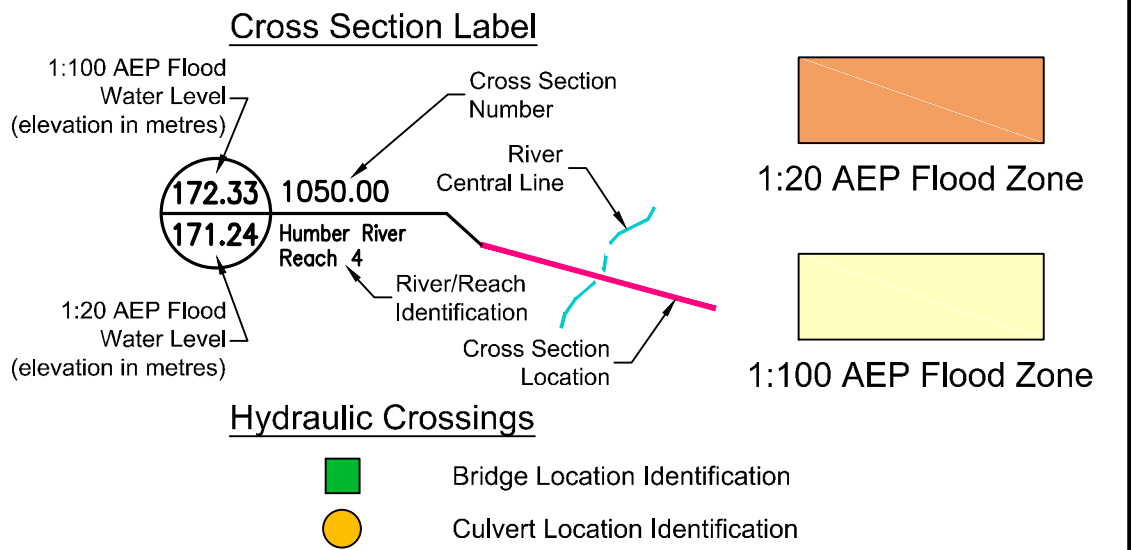
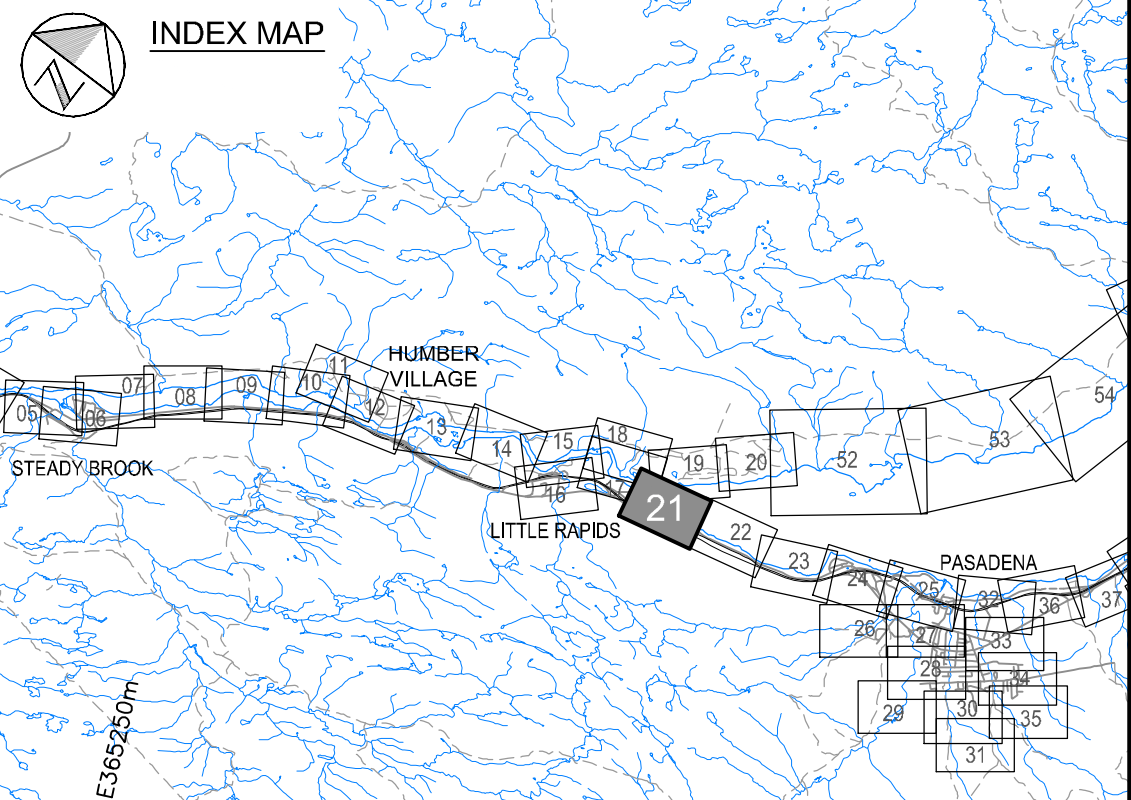
SCALE VALID FOR FULL
SIZE 22"x34" PLOT ONLY



Department of Environment,
Climate Change, and Municipalities

Climate Change Flood Risk Map Study Humber River Communities

FloodExtent Map
Current Climate and
Fully Developed Condition
Humber River
Deer Lake, Humber Resort Watercourses



wood.

Please note that the Professional Engineer's stamp verifies the flood line and associated data, not the map unless otherwise noted.

REVISIONS

No.	Description	BY	DATE

Sheet 21 of 90