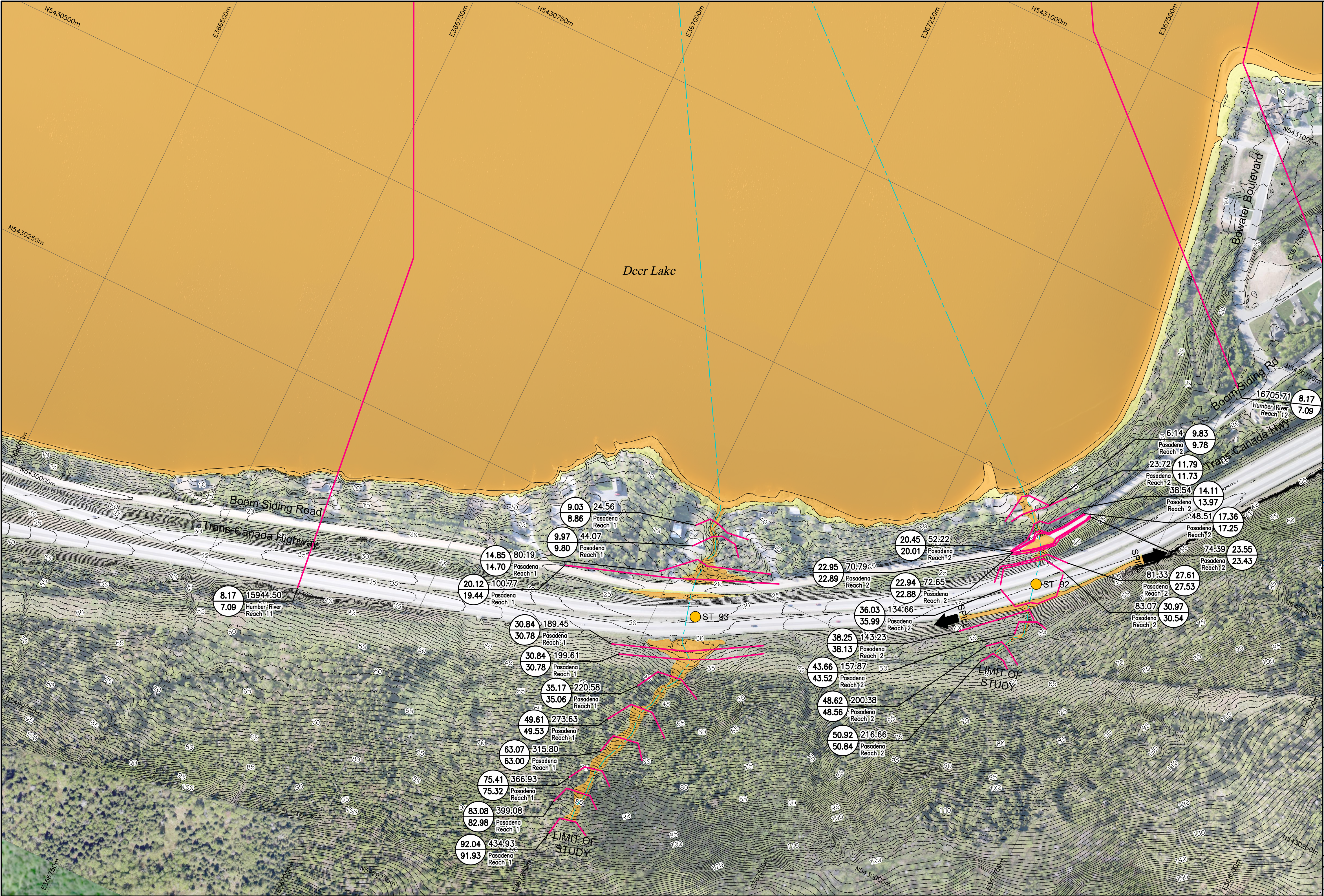


I:\TPR188156 - Humber\06_DES-ENG\01_CAD\02_DWG\05_WF\01_PROJ\FloodMaps\Future\ZM-CCFD\TPR188156-FZM-CCFD-CM2.dwg

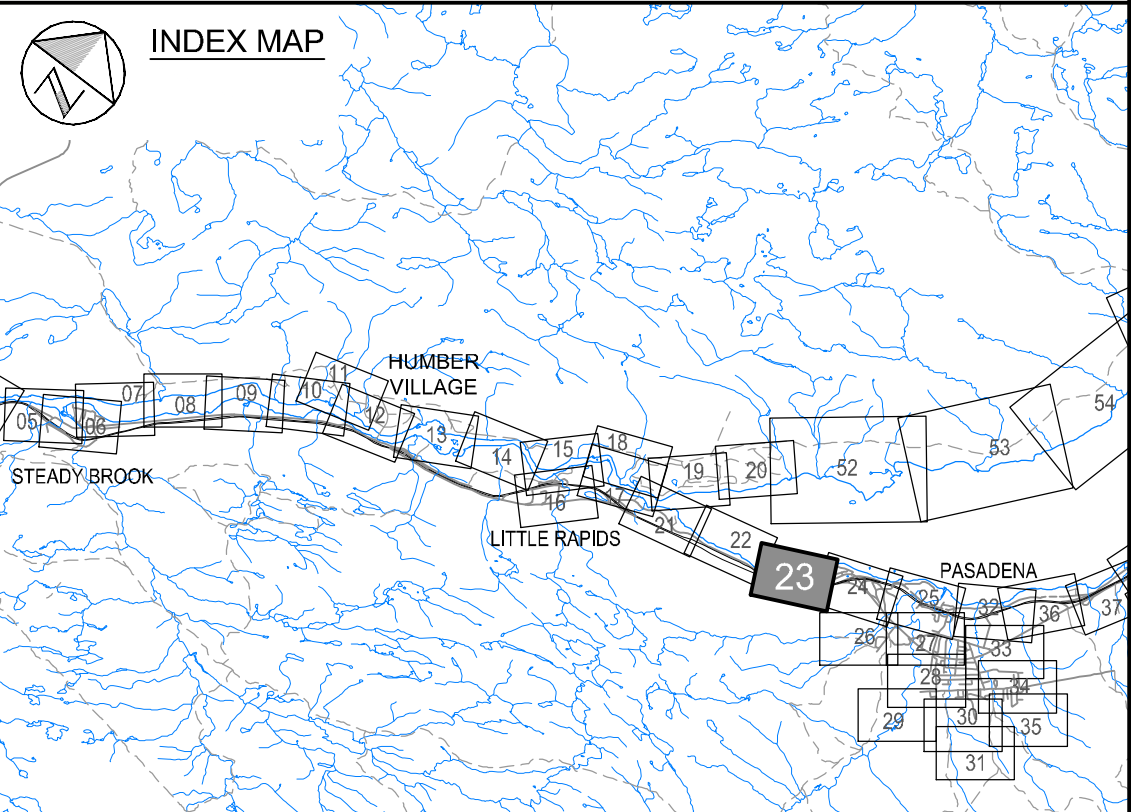



**Newfoundland
Labrador**
Department of Environment,
Climate Change, and Municipalities

**Climate Change
Flood Risk Map Study
Humber River Communities**

FloodExtent Map
Current Climate and
Fully Developed Condition

**Deer Lake
Pasadena Watercourses**



Cross Section Label


1:100 AEP Flood Water Level (elevation in metres)
1:20 AEP Flood Water Level (elevation in metres)

1050.00
172.33
171.24

Cross Section Number
River Central Line
River/Reach Identification
Cross Section Location

Hydraulic Crossings

Bridge Location Identification
Culvert Location Identification




Please note that the Professional Engineer's stamp verifies the flood line and associated data, not the map unless otherwise noted.

R E V I S I O N S			
No.	Description	BY	DATE

Sheet 23 of 90

**MTMNAD83
ZONE 3**

Scale 1:2500

Metres 150 0 150
Feet 300 0 300 600 900

AERIAL PHOTOGRAPHY BY MOSAIC3D, JUNE 2019
CONTOUR INTERVAL: 1.0 METRE (DATUM CGVD-2013)

