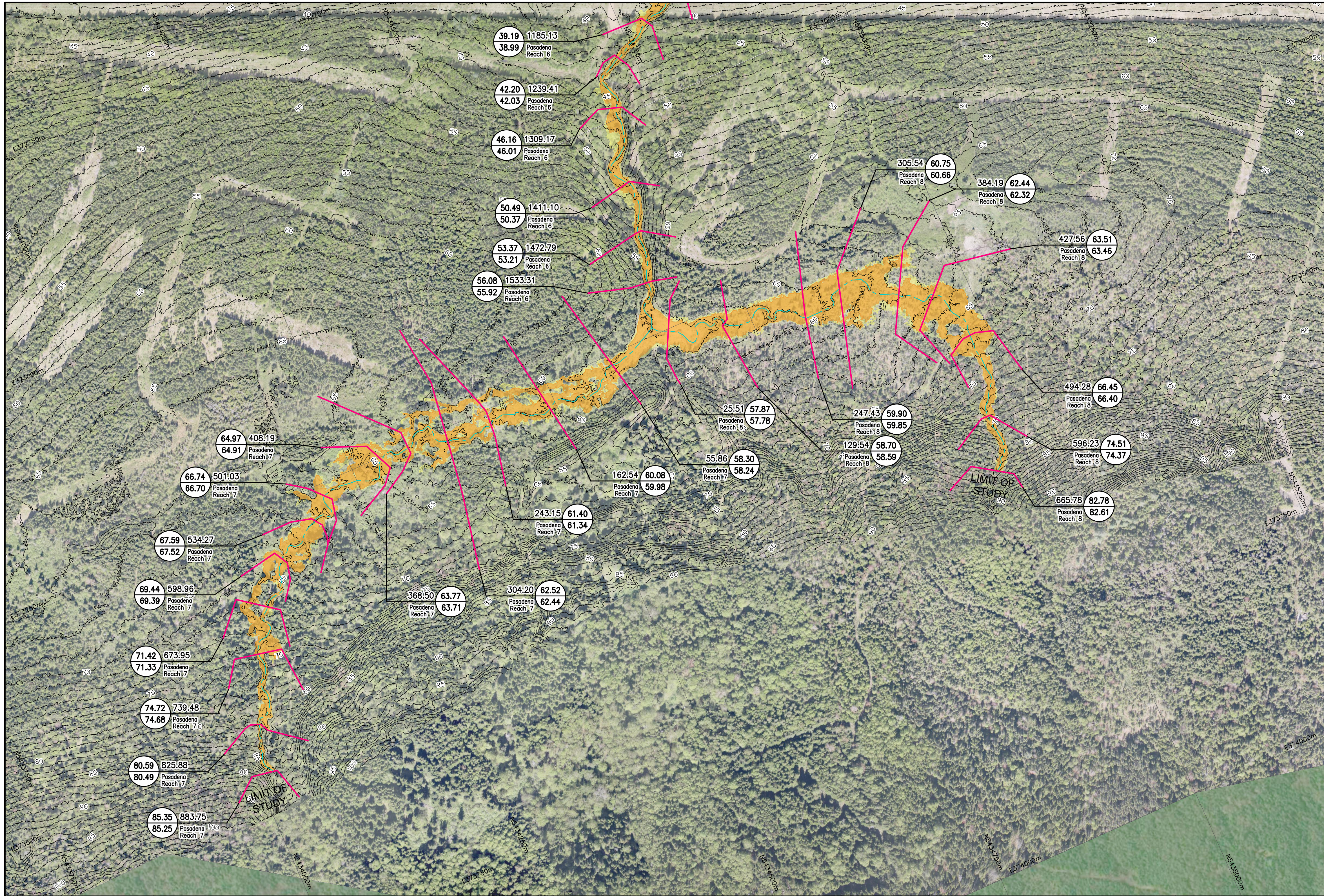


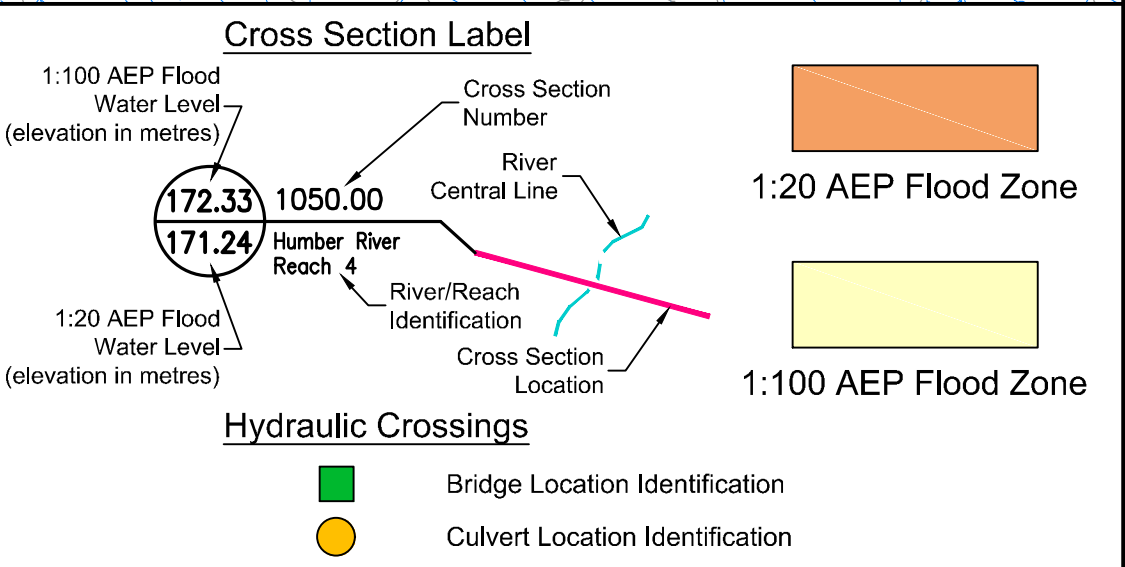
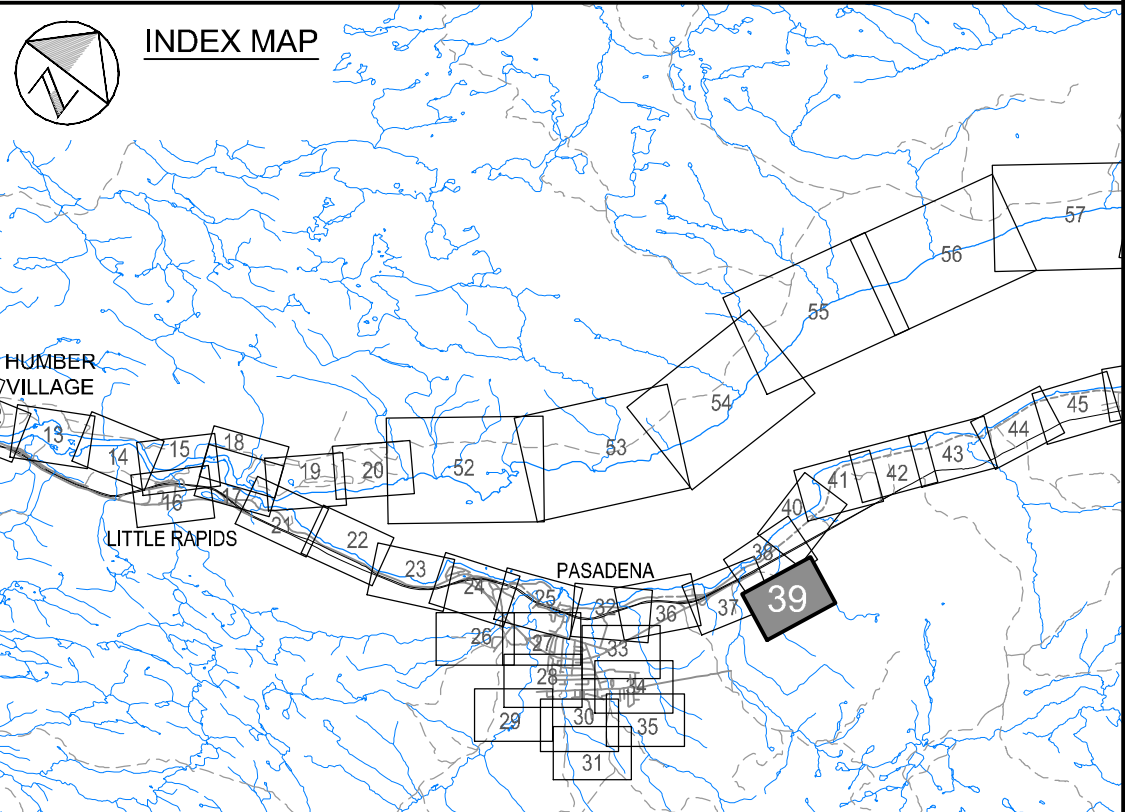
I:\TP\188156 - Humber\06_DES-ENG\01_CAD\02_DWG\05_WF\01_PROJ\FloodMaps\Future\FM-CCFD\TPE188156-FM-CCFD-CM3.dwg



**Climate Change
Flood Risk Map Study
Humber River Communities**

FloodExtent Map
Current Climate and
Fully Developed Condition

Pasadena Watercourses



wood.

Please note that the Professional Engineer's stamp verifies the flood line and associated data, not the map unless otherwise noted.

R E V I S I O N S

No.	Description	BY	DATE

MTMNAD83
ZONE 3

SCALE VALID FOR FULL
SIZE 22"x34" PLOT ONLY

