


I:\TPR188156 - Humber\06_DES-ENG\01_CAD\02_DWG\05_WR\01_PROJ\FloodMaps\Future\ZM-CCFD\TPR188156-FZM-CCFD-CM4.dwg

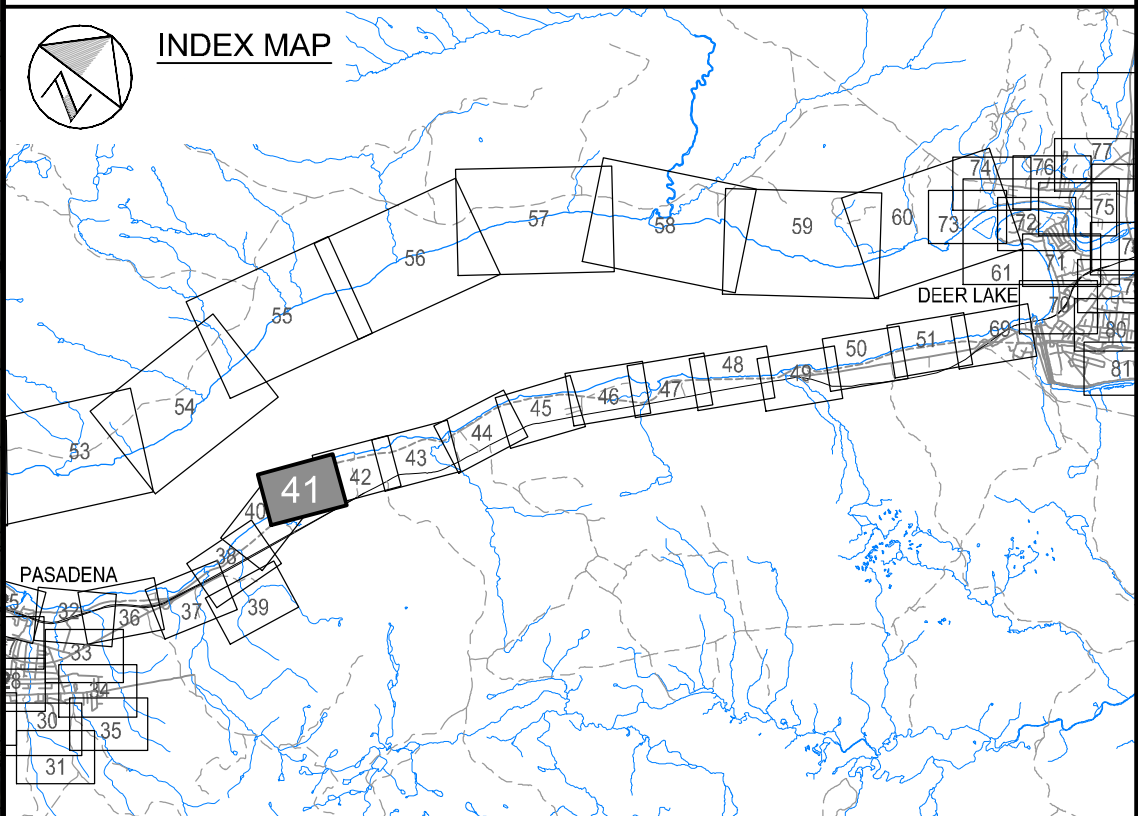



**Newfoundland
Labrador**
Department of Environment,
Climate Change, and Municipalities

Climate Change Flood Risk Map Study Humber River Communities

FloodExtent Map
Current Climate and
Fully Developed Condition

Deer Lake



Cross Section Label

1:100 AEP Flood Water Level (elevation in metres) 1050.00

1:20 AEP Flood Water Level (elevation in metres) 172.33

171.24

15

6155.54

8.17

7.09

15


Humber River Reach 15


Cross Section Number

River Central Line


River/Reach Identification


Cross Section Location


1:20 AEP Flood Zone


1:100 AEP Flood Zone

Hydraulic Crossings

 Bridge Location Identification

 Culvert Location Identification



Please note that the Professional Engineer's stamp verifies the flood line and associated data, not the map unless otherwise noted.

R E V I S I O N S			
No.	Description	BY	DATE

Sheet 41 of 90

MTMNAD83
ZONE 3

SCALE VALID FOR FULL
SIZE 22"X34" PLOT ONLY

Scale 1:2500

Metres 150 0 150

Feet 300 0 300 600 900

AERIAL PHOTOGRAPHY BY MOSAIC3D, JUNE 2019
CONTOUR INTERVAL: 1.0 METRE (DATUM CGVD-2013)

