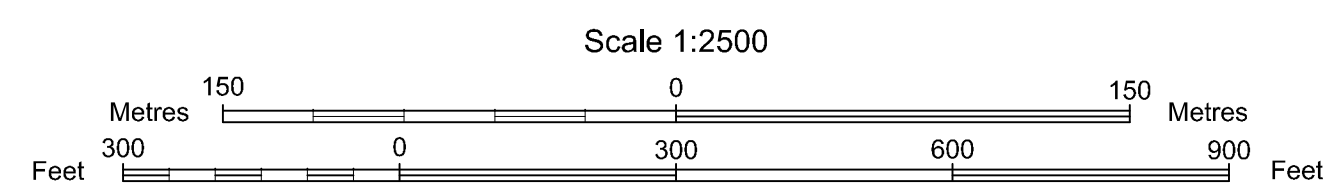




MTMNAD83
ZONE 3

SCALE VALID FOR FULL
SIZE 22"X34" PLOT ONLY

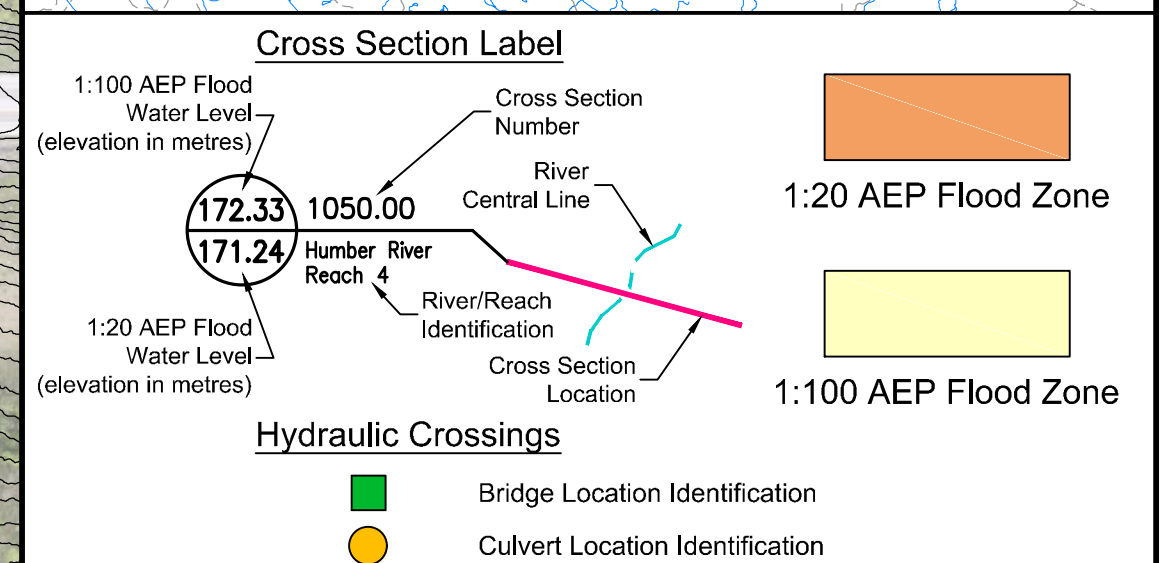
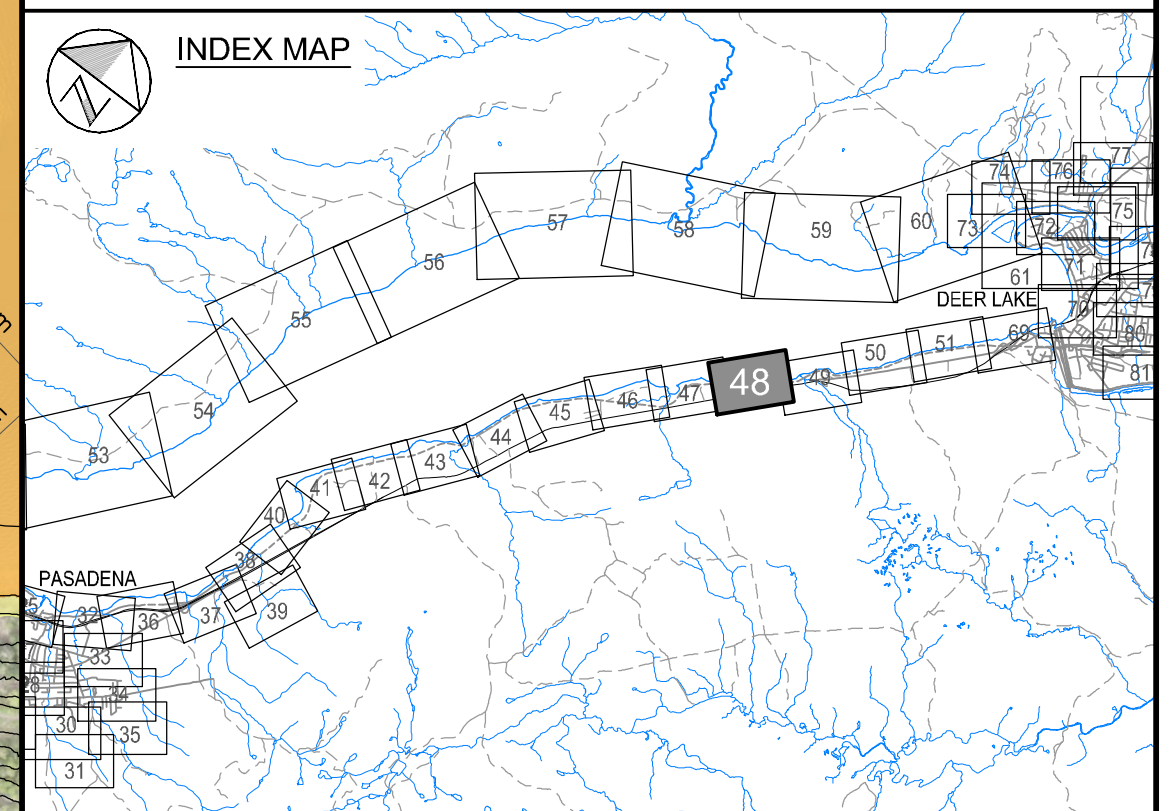


AERIAL PHOTOGRAPHY BY MOSAIC3D, JUNE 2019
CONTOUR INTERVAL: 1.0 METRE (DATUM CGVD-2013)



FloodExtent Map
Current Climate and
Fully Developed Condition

Deer Lake



wood.

Please note that the Professional Engineer's stamp verifies the flood line and associated data, not the map unless otherwise noted.

[illegible]

Sheet 48 of 90