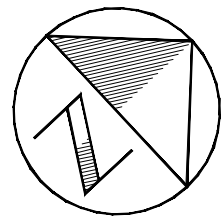
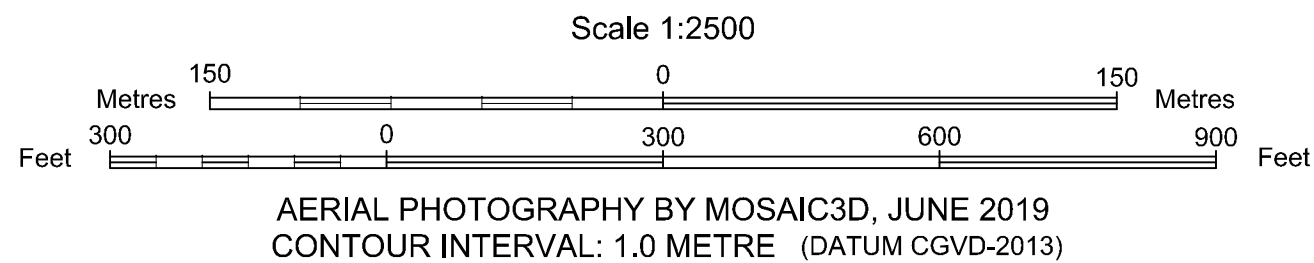


I:\TPR188156 - Humber\06\_DES-ENG\01\_CAD\02\_DWGS\05\_WR\01\_PROJ\FloodMaps\Future\ZM-CCFD\TPR188156-FM-CCFD-CM4.dwg

MTMNAD83  
ZONE 3

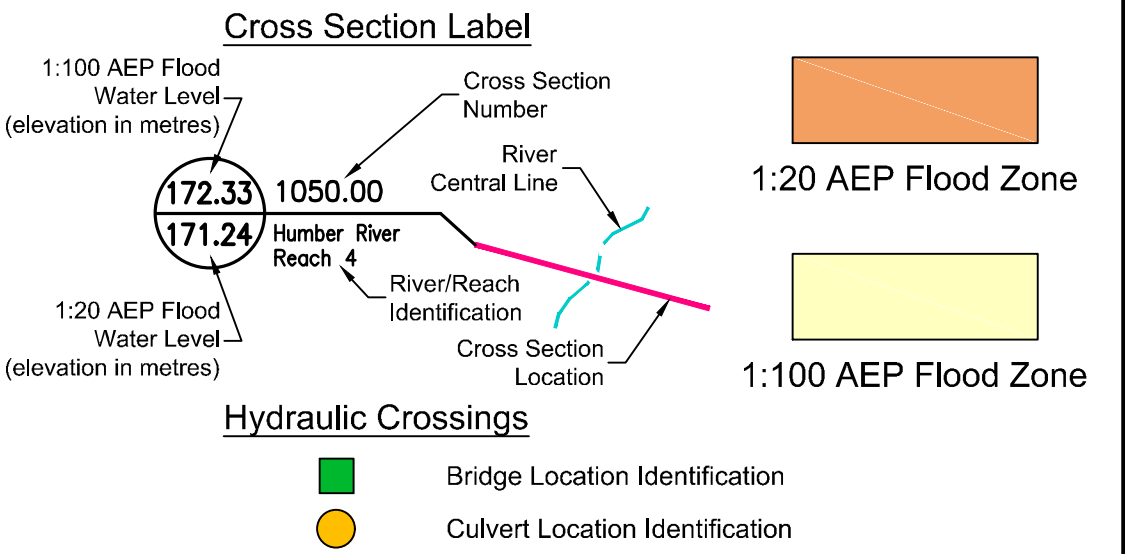
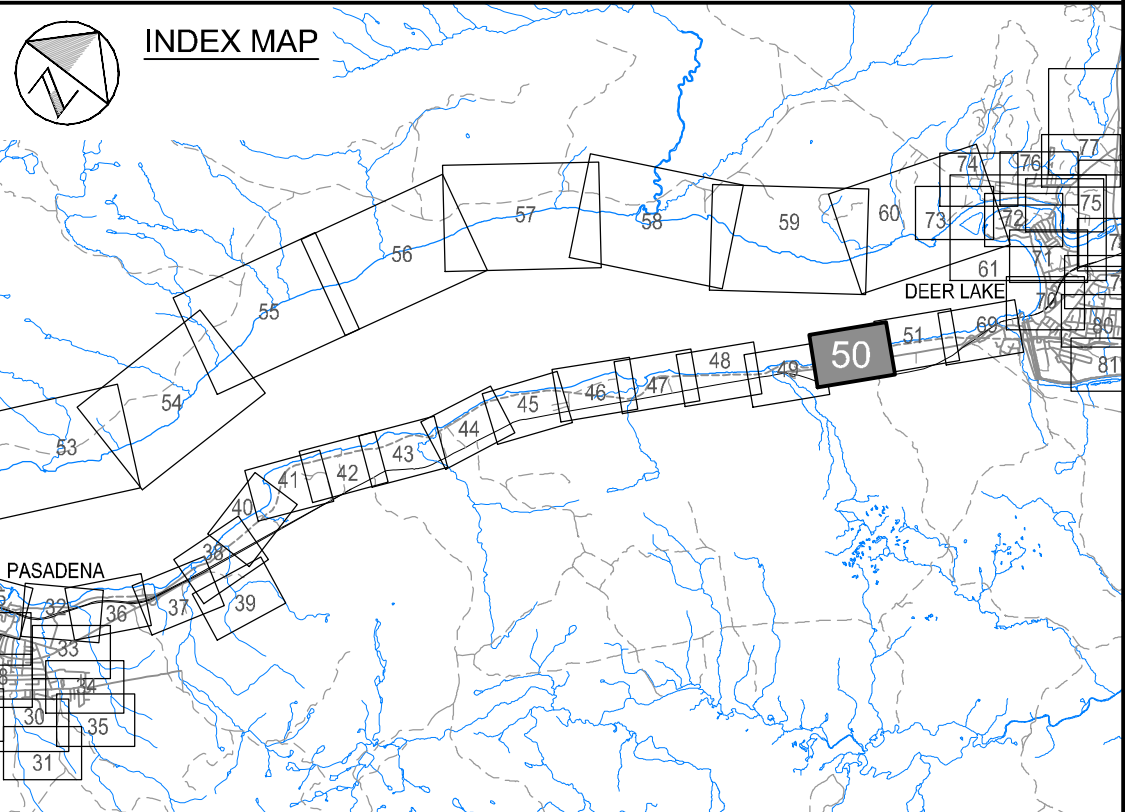
SCALE VALID FOR FULL  
SIZE 22"x34" PLOT ONLY



## Climate Change Flood Risk Map Study Humber River Communities

FloodExtent Map  
Current Climate and  
Fully Developed Condition

Deer Lake



**wood.**

Please note that the Professional Engineer's stamp verifies the flood line and associated data, not the map unless otherwise noted.

### REVISIONS

No.	Description	BY	DATE

Sheet 50 of 90