

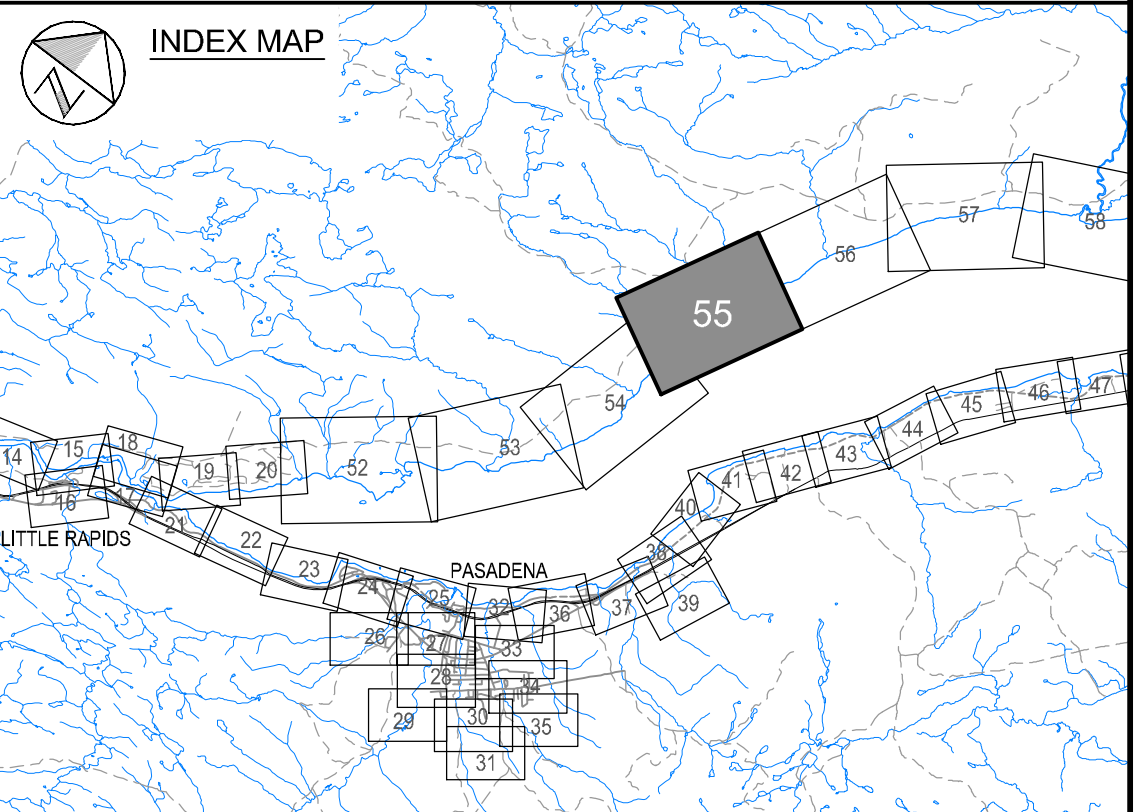
I:\TP188156 - Humber\06_DES-ENG\01_CAD\02_DWG\05_WR\01_PROJ\FloodMaps\Future VZM-CCFD\TP188156-FZM-CCFD-CMS.dwg


**Newfoundland
Labrador**
Department of Environment,
Climate Change, and Municipalities

**Climate Change
Flood Risk Map Study
Humber River Communities**

FloodExtent Map
Current Climate and
Fully Developed Condition

Deer Lake





Cross Section Label


1:100 AEP Flood Water Level (elevation in metres)
1:20 AEP Flood Water Level (elevation in metres)

Cross Section Number
River Central Line
River/Reach Identification
Cross Section Location

Hydraulic Crossings
Bridge Location Identification
Culvert Location Identification


1:20 AEP Flood Zone


1:100 AEP Flood Zone



Please note that the Professional Engineer's stamp verifies the flood line and associated data, not the map unless otherwise noted.

R E V I S I O N S			
No.	Description	BY	DATE

Sheet 55 of 90

**MTMNAD83
ZONE 3**

SCALE VALID FOR FULL
SIZE 22"x34" PLOT ONLY

Scale 1:5000

Metres 300 0 300
Feet 600 0 600 1200 1800

AERIAL PHOTOGRAPHY BY MOSAIC3D, JUNE 2019
CONTOUR INTERVAL: 5.0 METRES (DATUM CGVD-2013)

