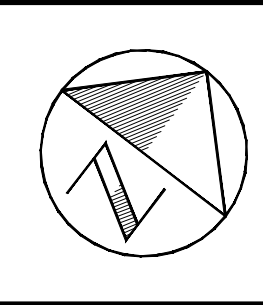
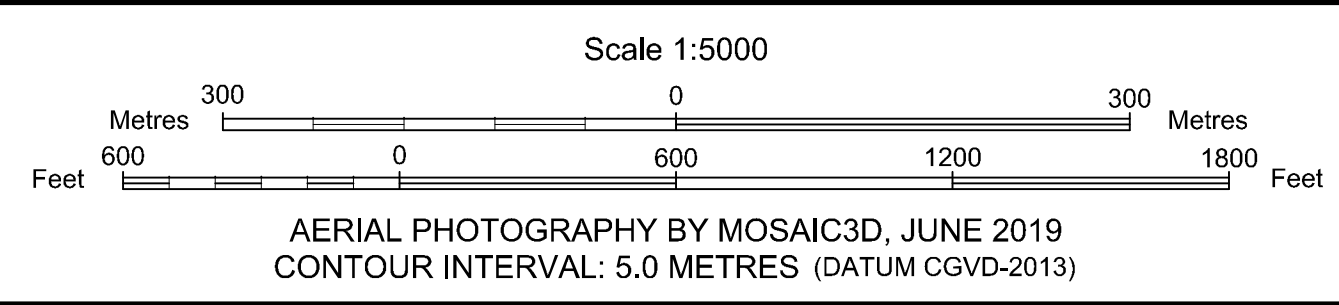


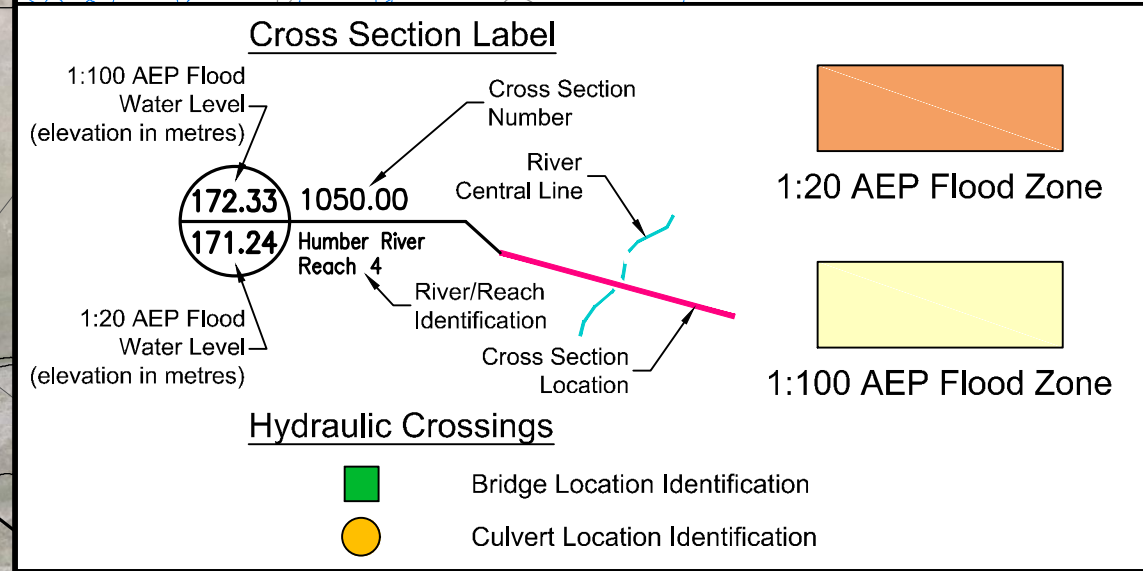
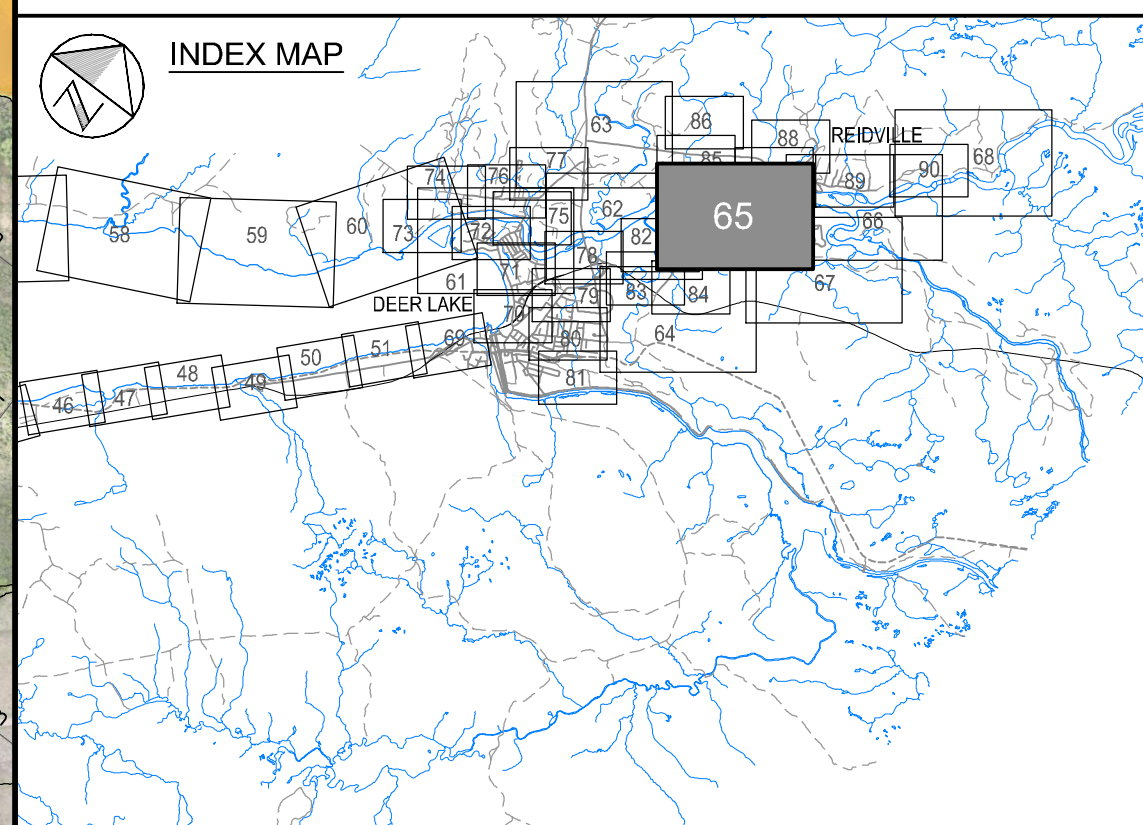
MTMNAD83
ZONE 3

SCALE VALID FOR FULL
SIZE 22"x34" PLOT ONLY



Climate Change Flood Risk Map Study Humber River Communities

FloodExtent Map
Current Climate and
Fully Developed Condition
Humber River, Trout Brook,
Deer Lake and Reidville Watercourses



wood.

Please note that the Professional Engineer's stamp verifies the flood line and associated data, not the map unless otherwise noted.

REVISIONS			
No.	Description	BY	DATE