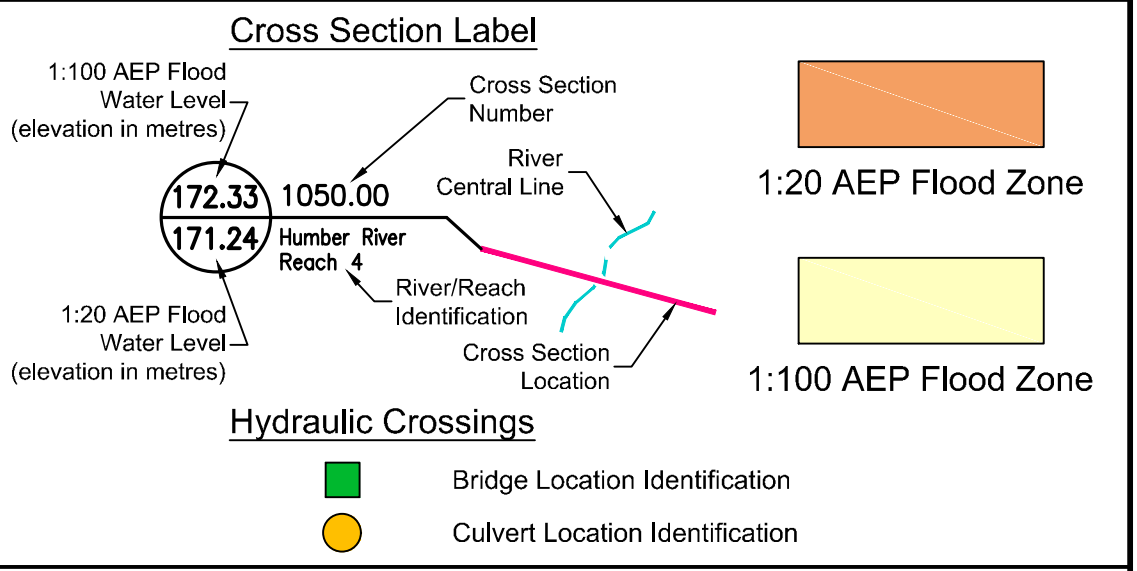
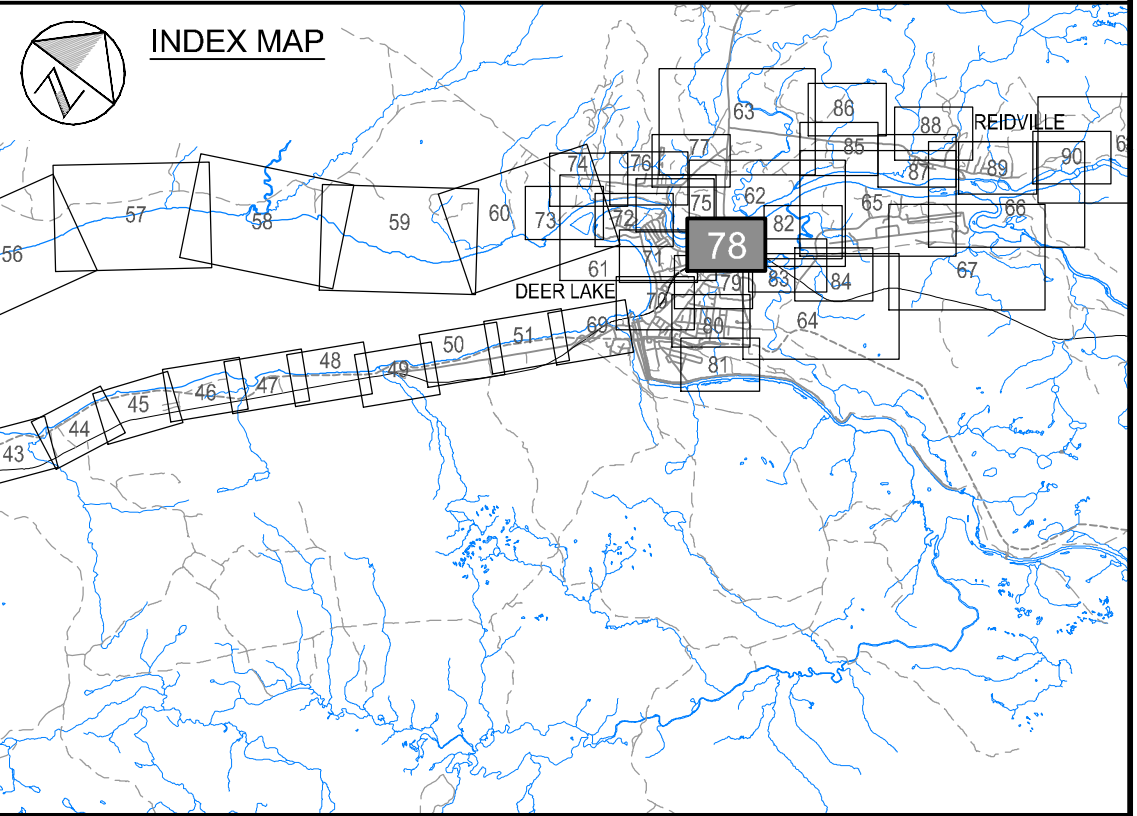


Newfoundland
Labrador
Department of Environment,
Climate Change, and Municipalities
Climate Change
Flood Risk Map Study
Humber River Communities

FloodExtent Map
Current Climate and
Fully Developed Condition
Humber River
Deer Lake Watercourses



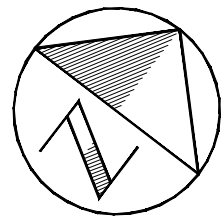

wood.

Please note that the Professional Engineer's stamp verifies the flood line and associated data, not the map unless otherwise noted.

REVISIONS			
No.	Description	BY	DATE

Sheet 78 of 90

MTMNAD83
ZONE 3



I:\TPP188156 - Humber\06_DES-ENG\01_CAD\02_DWG\05_WF\01_PROJ\FloodMaps\Future\ZM-CCFD\TPP188156-FZM-CCFD-CM7.dwg