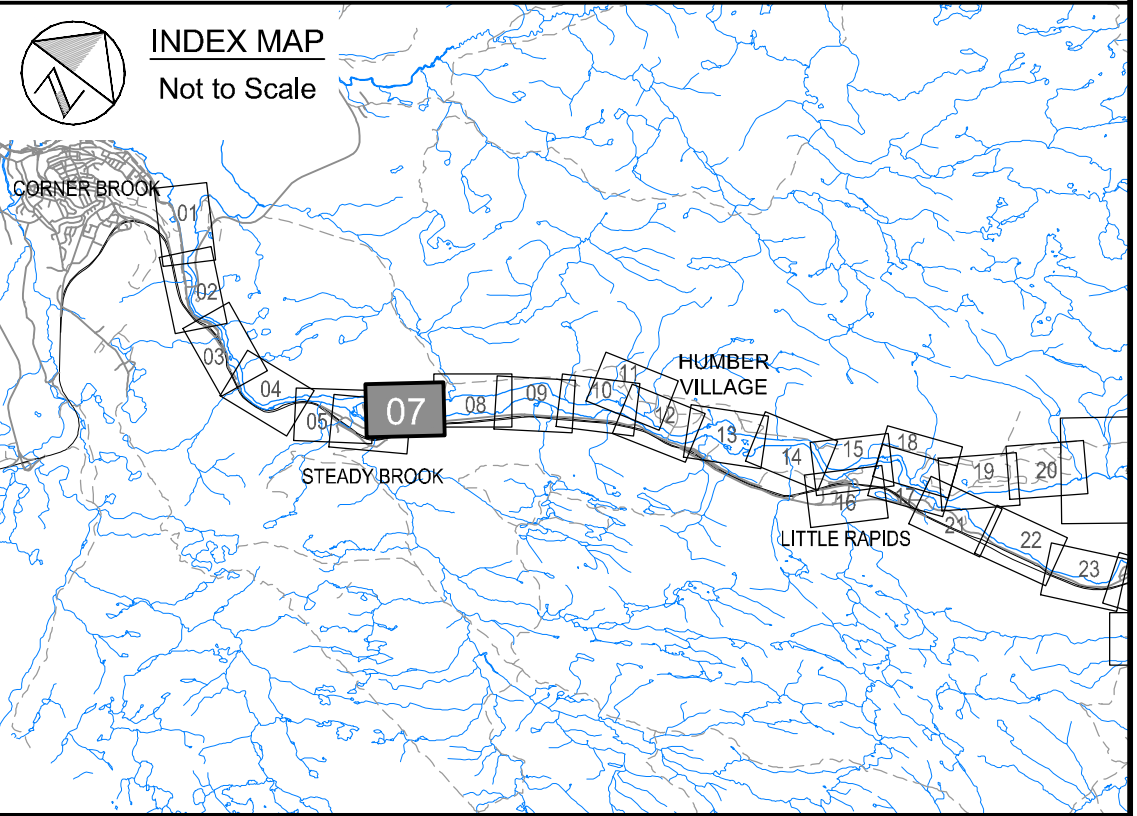


Newfoundland
Labrador
Department of Environment,
Climate Change, and Municipalities
Climate Change
Flood Risk Map Study
Humber River Communities

Flood Extent Map
Climate Change and
Current Development Condition
Humber River



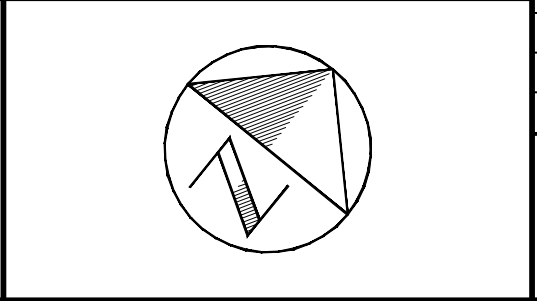
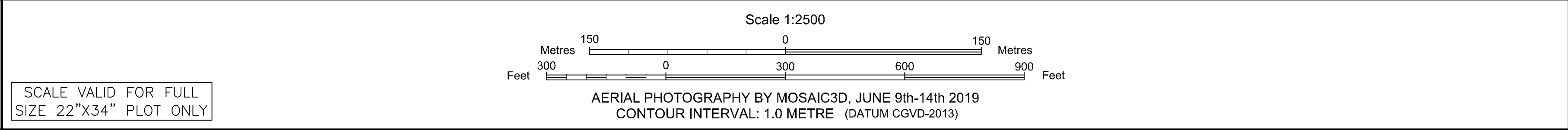
wood.

Please note that the Professional Engineer's stamp verifies the flood line and associated data, not the map unless otherwise noted.

R E V I S I O N S			
No.	Description	BY	DATE

Sheet 07 of 90

MTMNAD83
ZONE 3



I:\TPB188156 - Humber\06_DES-ENG\01_CAD\02_DWG\05_WF\01_PROJ\FloodMaps\Future\ZM-CLCD\FB188156-FZM-CLCD-01.dwg