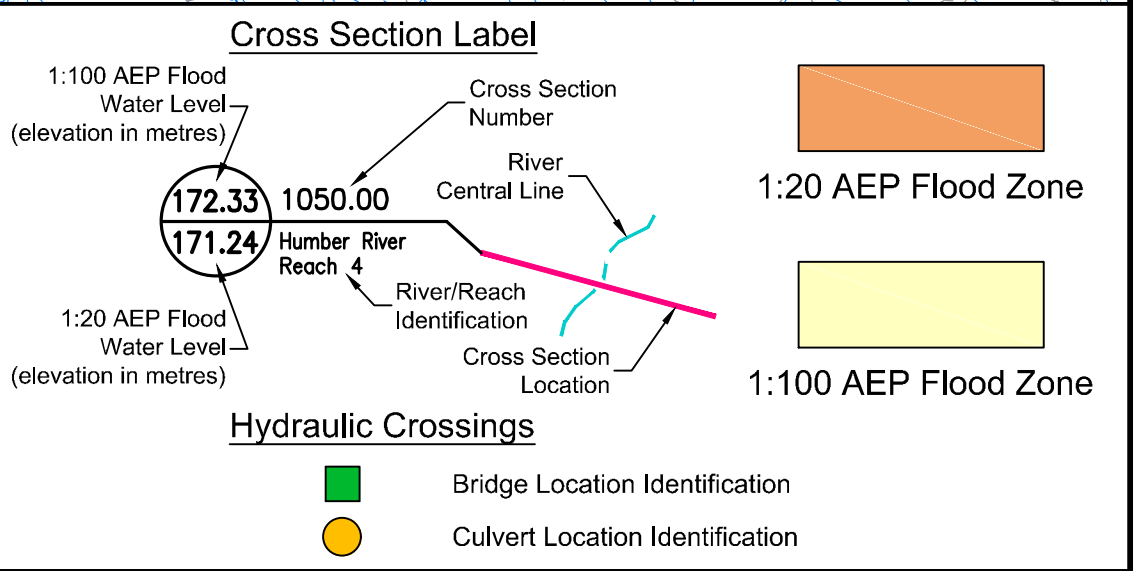
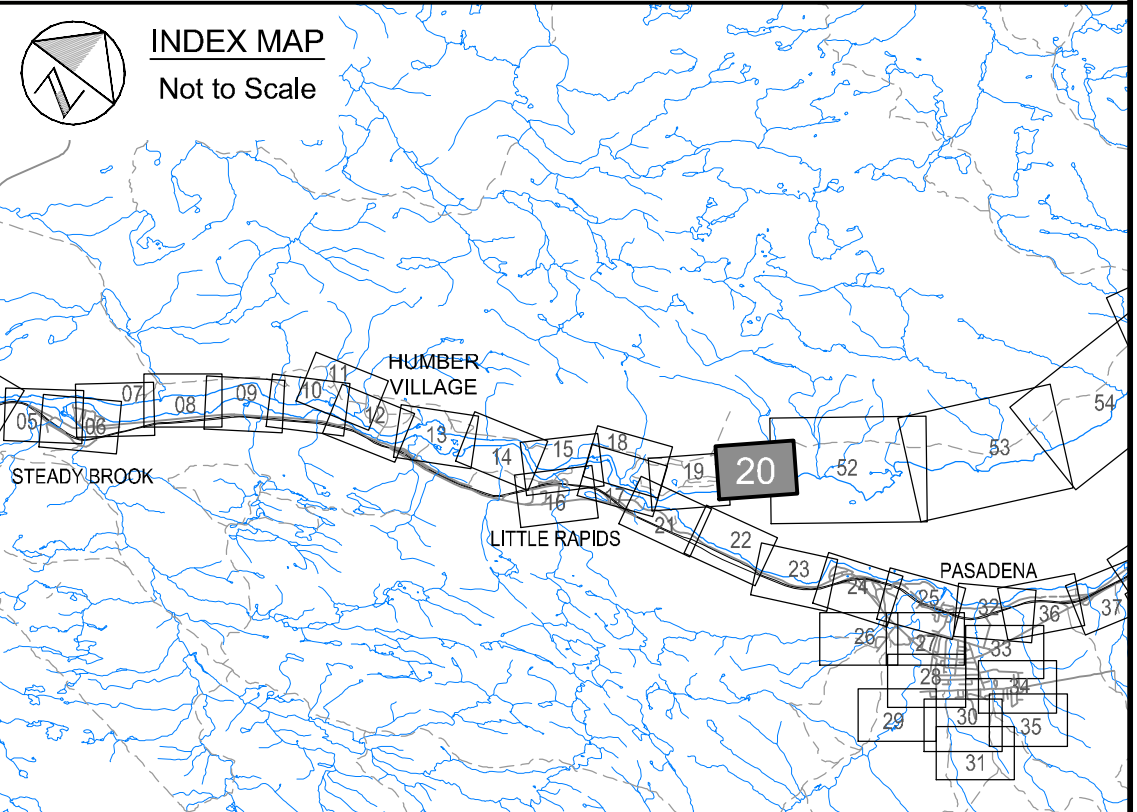




Newfoundland  
Labrador  
Department of Environment,  
Climate Change, and Municipalities  
Climate Change  
Flood Risk Map Study  
Humber River Communities

Flood Extent Map  
Climate Change and  
Current Development Condition  
Deer Lake

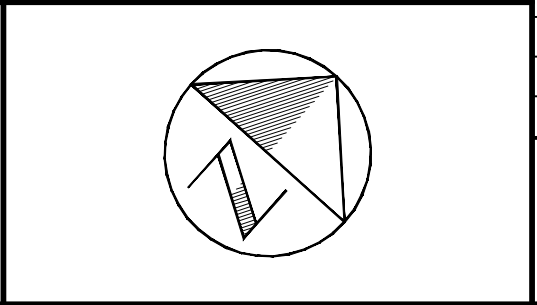
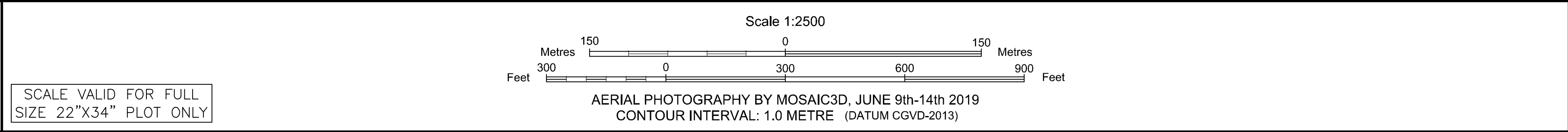


wood.  
Please note that the Professional Engineer's stamp verifies the flood line and associated data, not the map unless otherwise noted.

R E V I S I O N S			
No.	Description	BY	DATE

Sheet 20 of 90

MTMNAD83  
ZONE 3



I:\TPB188156 - Humber\06\_DES-ENG\01\_CAD\02\_DWG\05\_WR\01\_PROJ\FloodMaps\Future\ZM-CLCD\YFB188156-FZM-CLCD-042.dwg