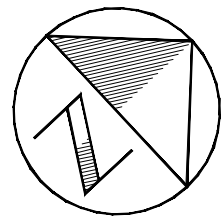
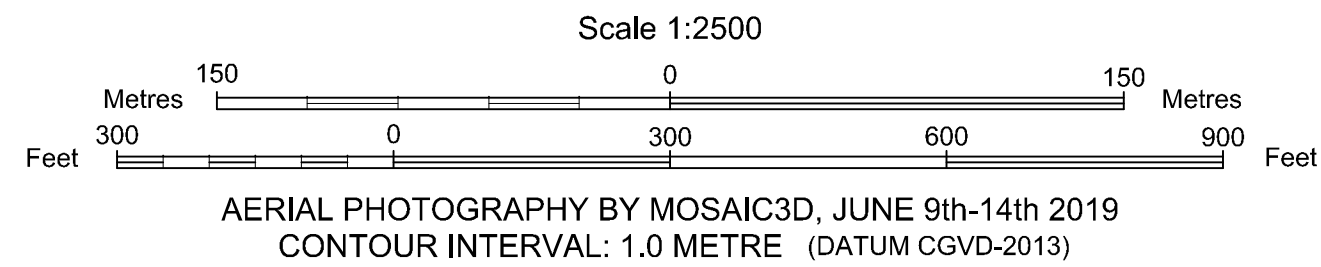


I:\TPB188156 - Humber\06\_DES-ENG\01\_CAD\02\_DWG\05\_WB\01\_PROJ\FloodMaps\Future\FZM-CLCDD\FB188156-FZM-CLCDD-04.dwg

MTMNAD83  
ZONE 3

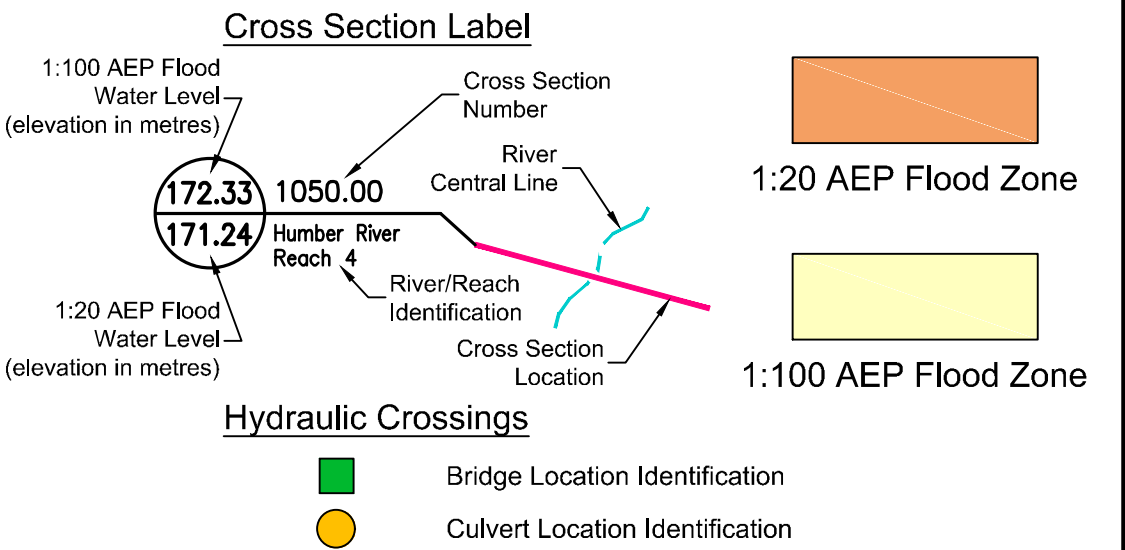
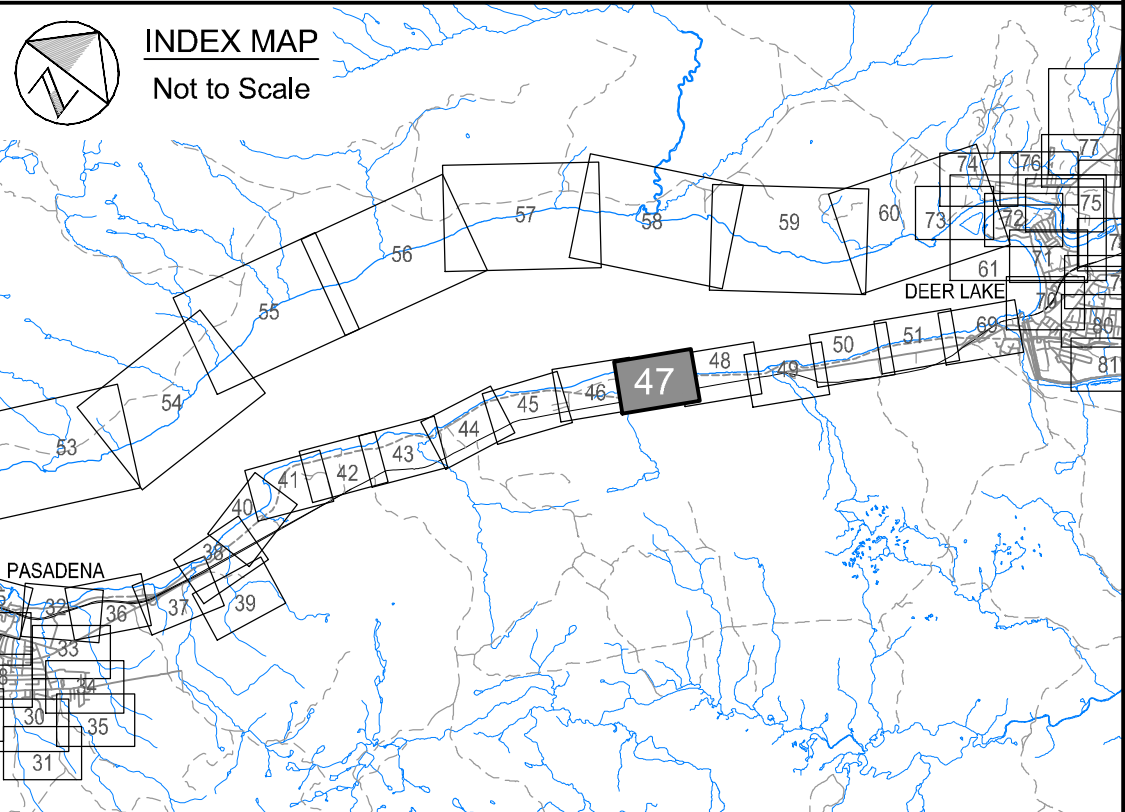
SCALE VALID FOR FULL  
SIZE 22"x34" PLOT ONLY



Climate Change  
Flood Risk Map Study  
Humber River Communities

Flood Extent Map  
Climate Change and  
Current Development Condition

Deer Lake



**wood.**

Please note that the Professional Engineer's stamp verifies the flood line and associated data, not the map unless otherwise noted.

REVISIONS

No.	Description	BY	DATE