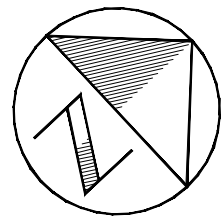


I:\TPP188156 - Humber\06_DES-ENG\01_CAD\02_DWGS\05_WFN\01_PROJ\FloodMaps\Future\FM-CLCD\FM188156-FM-CLCD-04.dwg

MTMNAD83
ZONE 3

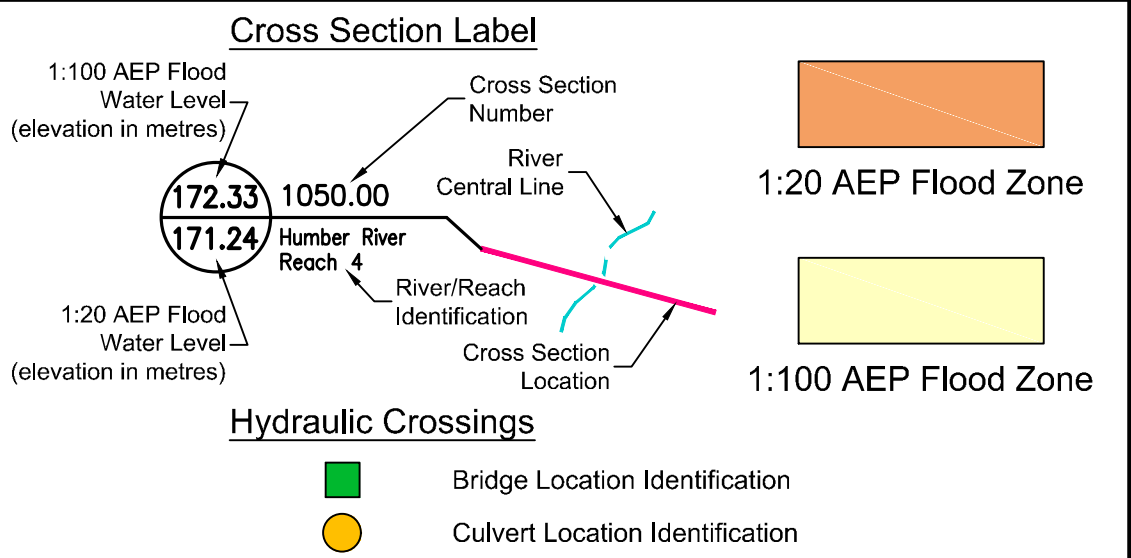
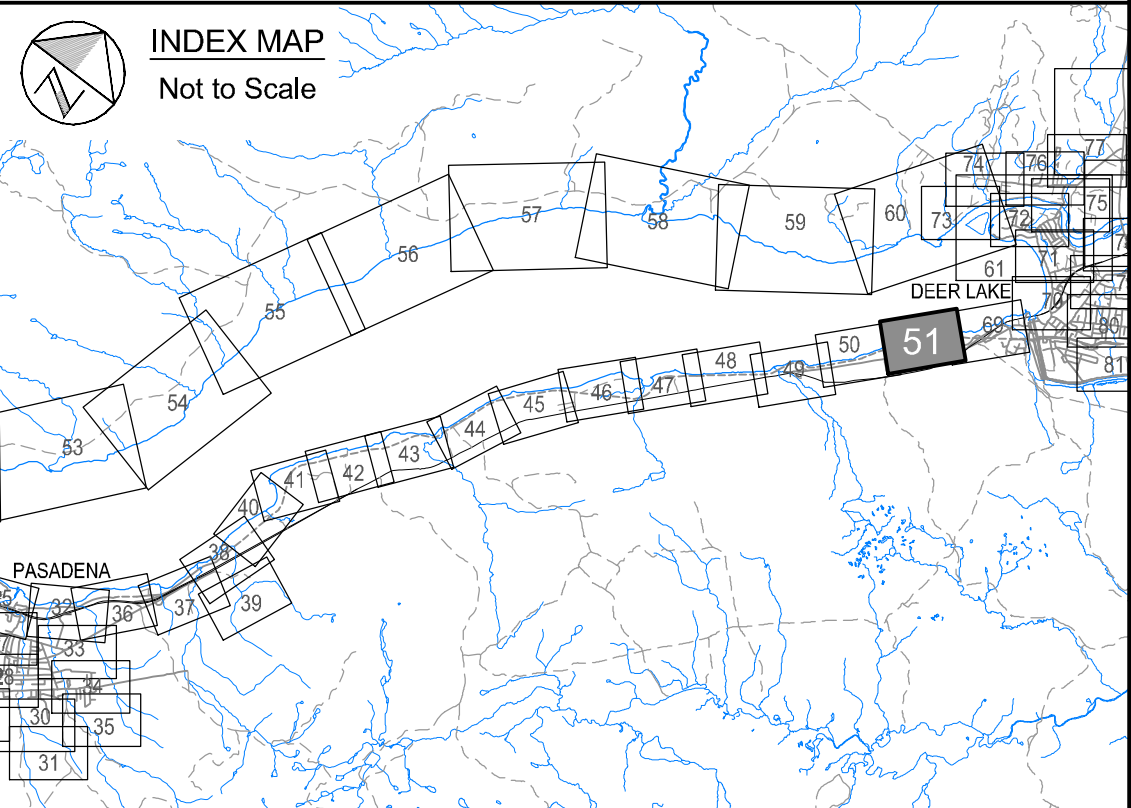
SCALE VALID FOR FULL
SIZE 22"x34" PLOT ONLY



Climate Change
Flood Risk Map Study
Humber River Communities

Flood Extent Map
Climate Change and
Current Development Condition

Deer Lake



wood.

Please note that the Professional Engineer's stamp verifies the flood line and associated data, not the map unless otherwise noted.

REVISIONS

| No. | Description | BY | DATE |
|-----|-------------|----|------|
| | | | |
| | | | |
| | | | |
| | | | |

Sheet 51 of 90