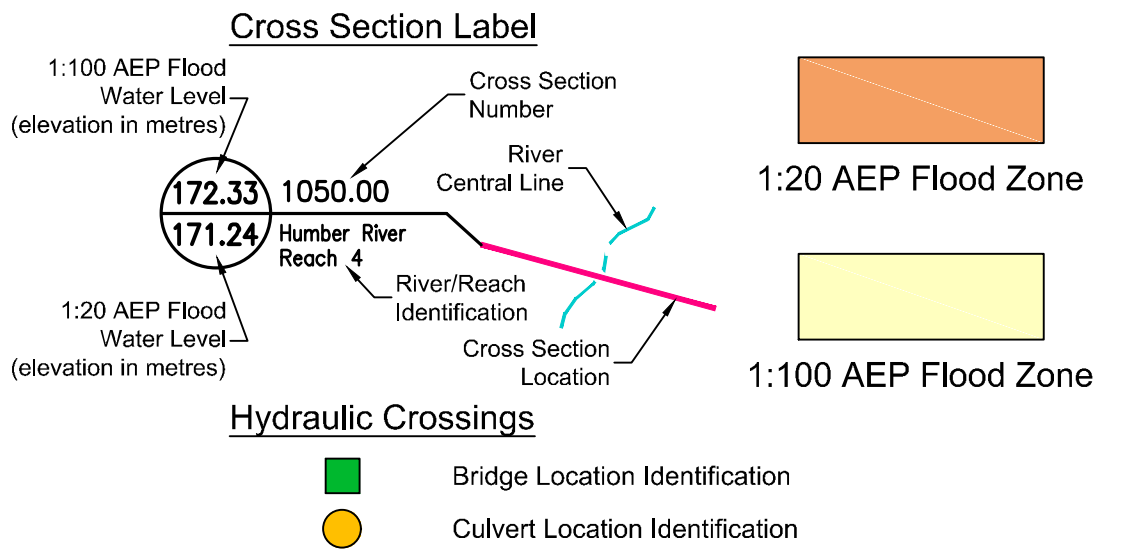
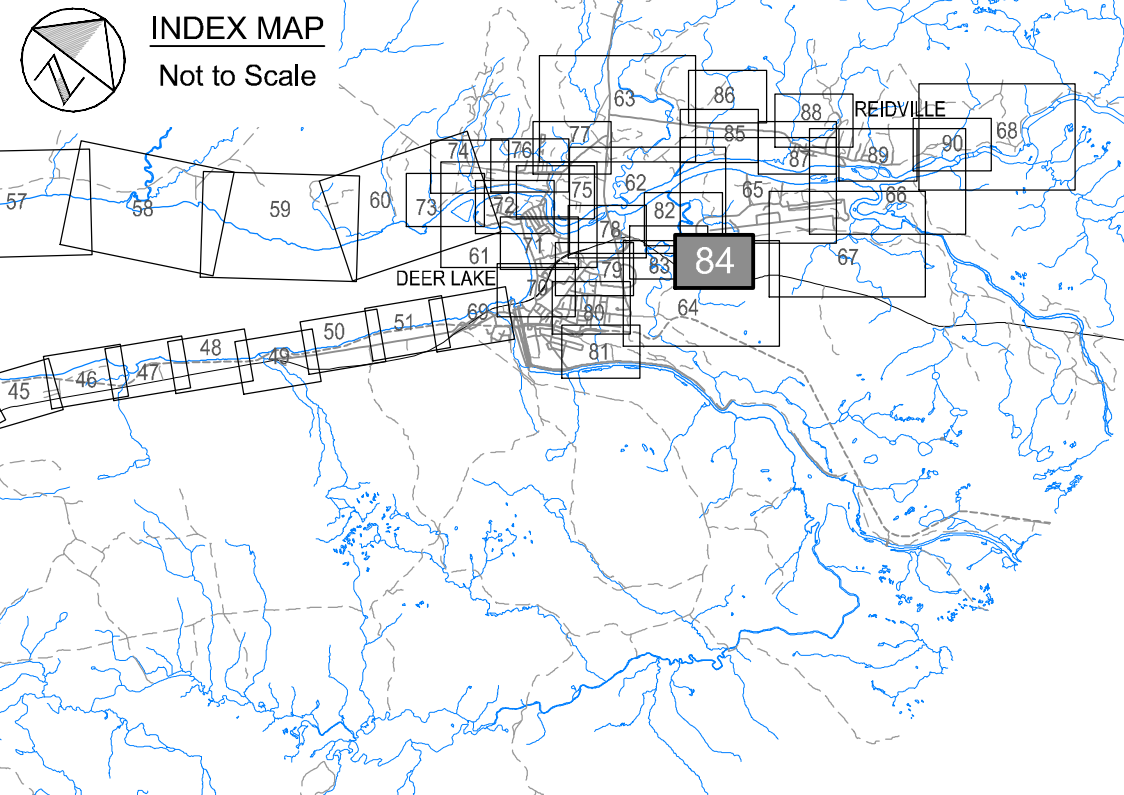


I:\TPR188156 - Humber\06\_DES-ENG\01\_CAD\02\_DWGS\05\_WFN\01\_PROJ\FloodMaps\Future\Future\_VZM-CLCD\FB188156-FZM-CLCD-048.dwg



**Climate Change  
Flood Risk Map Study  
Humber River Communities**

**Flood Extent Map**  
Climate Change and  
Current Development Condition  
  
Deer Lake Watercourses



**wood.**

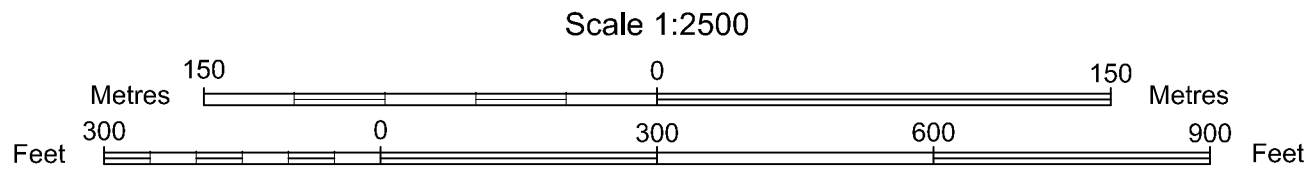
Please note that the Professional Engineer's stamp verifies the flood line and associated data, not the map unless otherwise noted.

**REVISIONS**

No.	Description	BY	DATE

MTMNAD83  
ZONE 3

SCALE VALID FOR FULL  
SIZE 22"x34" PLOT ONLY



AERIAL PHOTOGRAPHY BY MOSAIC3D, JUNE 9th-14th 2019  
CONTOUR INTERVAL: 1.0 METRE (DATUM CGVD-2013)

