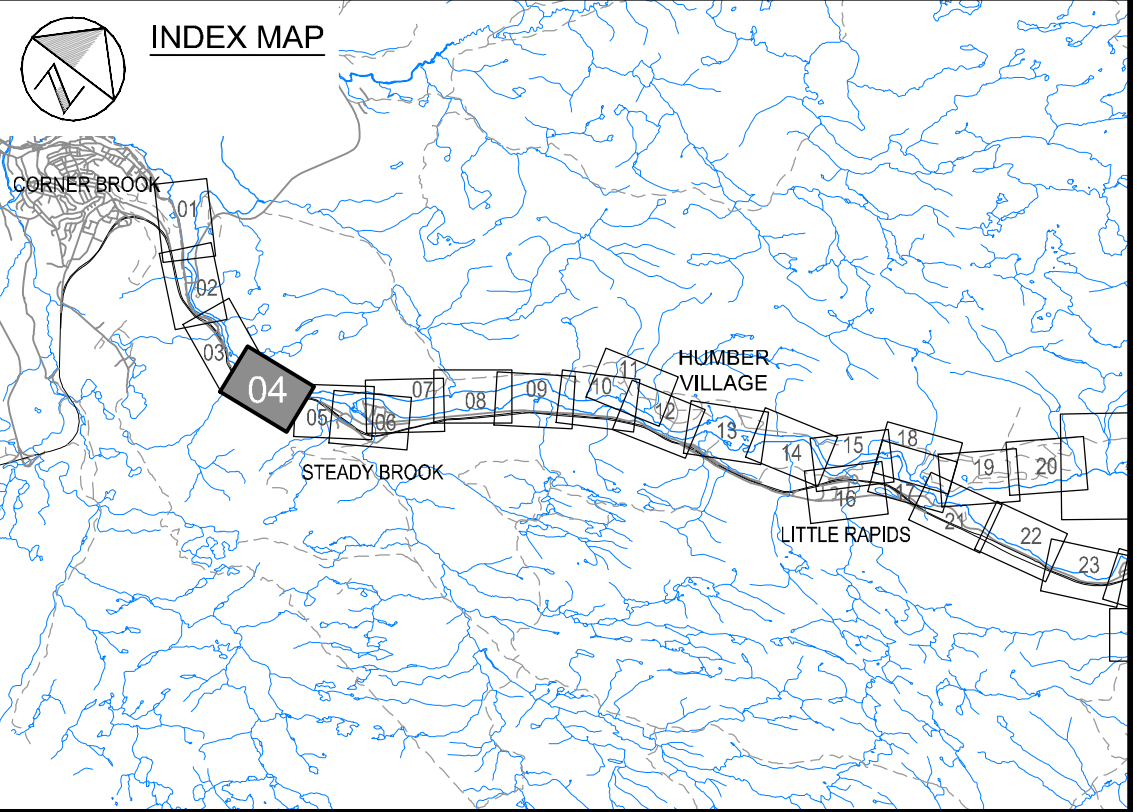


**Newfoundland
Labrador**
Department of Environment,
Climate Change, and Municipalities

Climate Change Flood Risk Map Study Humber River Communities

Flood Extent Map Climate Change and Fully Developed Condition

Humber River



wood.



Please note that the Professional Engineer's stamp verifies the flood line and associated data, not the map unless otherwise noted.

R E V I S I O N S			
No.	Description	BY	DATE

Sheet 04 of 90

MTMNAD83
ZONE 3

SCALE VALID FOR FULL
SIZE 22"x34" PLOT ONLY



I:\TPB188156 - Humber\06_DES-ENG\01_CAD\02_DWGS\05_WFN\01_PROJ\FloodMaps\Future VZM-CLCFD\TPB188156-FZM-CLCFD-CM1.dwg