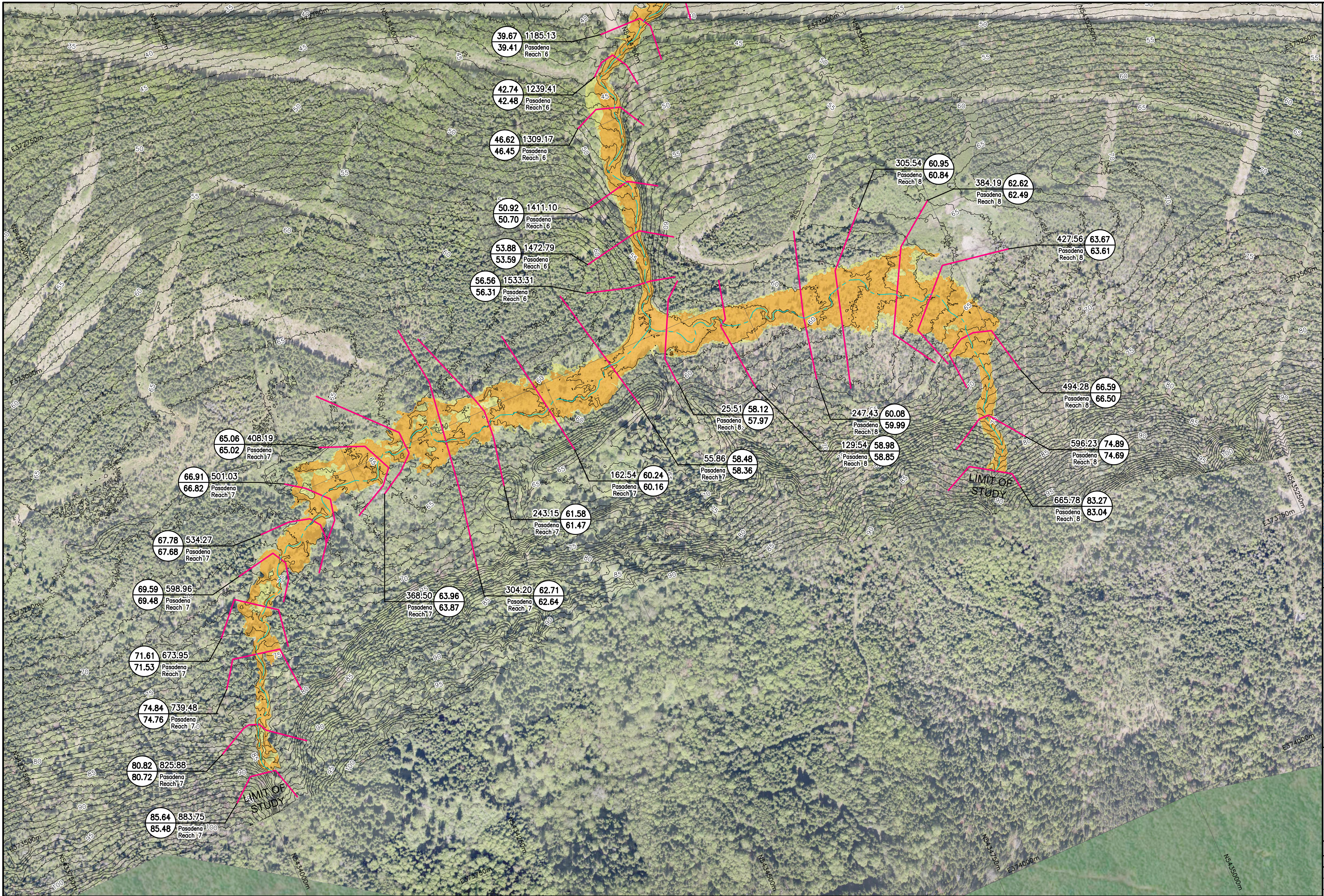



I:\TPB188156 - Humber\06\_DES-ENG\01\_CAD\02\_DWG\05\_WF\01\_PROJ\FloodMaps\Future\ZM-CLCFD\TPB188156-FZM-CLCFD-CM3.dwg



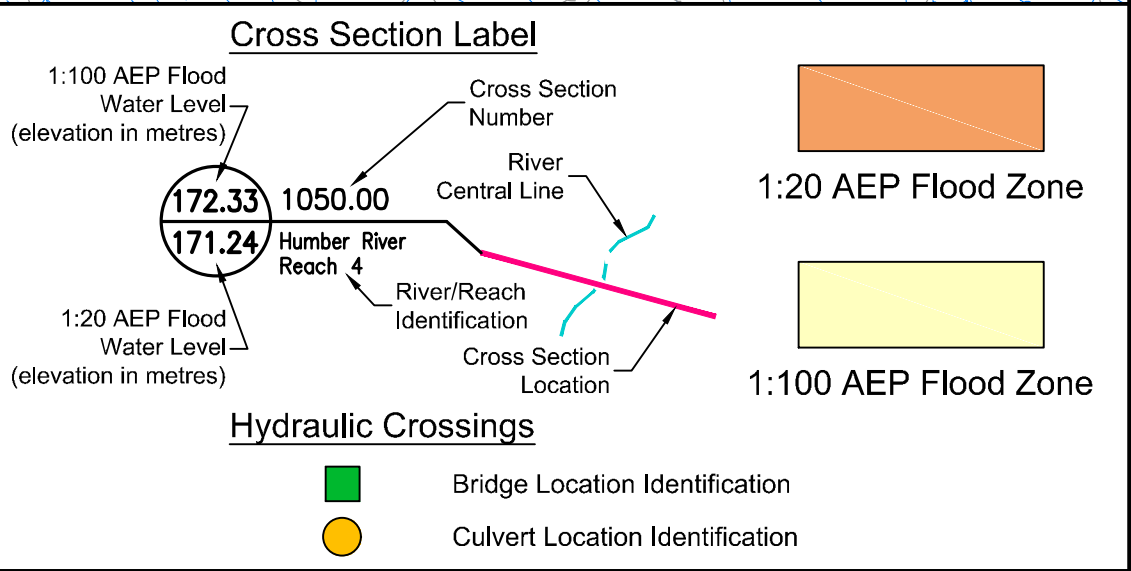
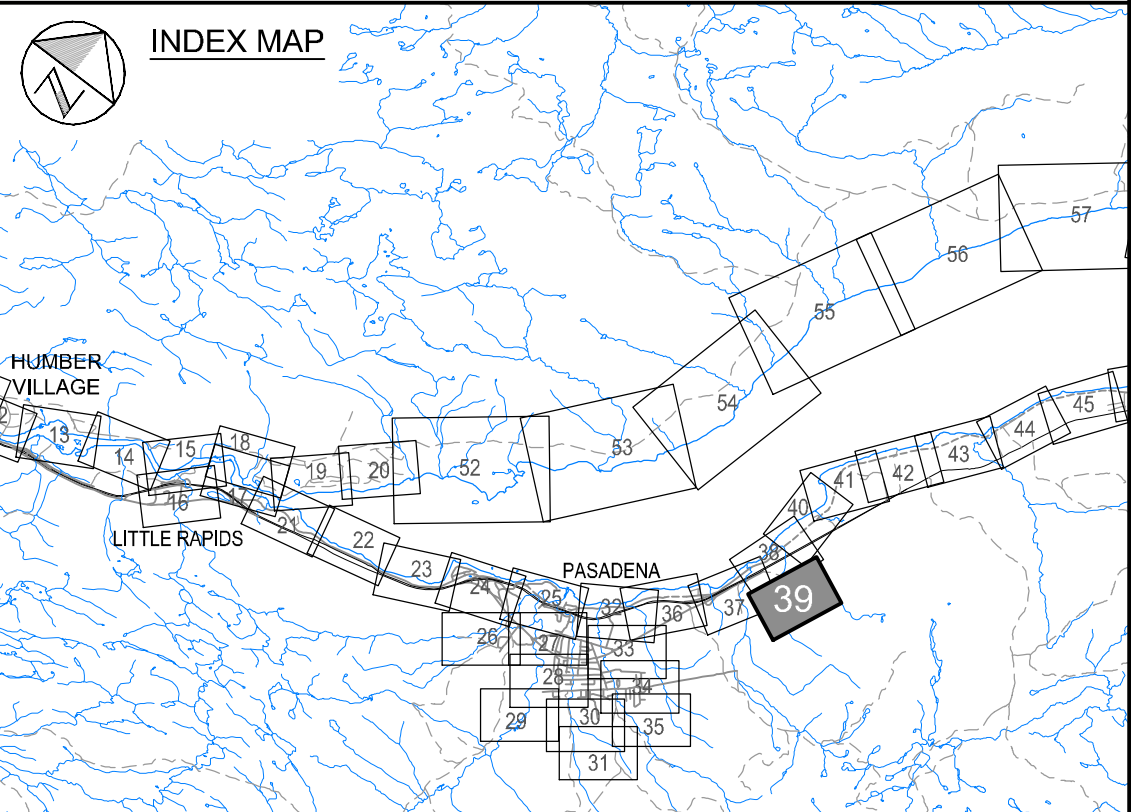


# Newfoundland Labrador

Department of Environment,  
Climate Change, and Municipalities

## Climate Change Flood Risk Map Study Humber River Communities

Flood Extent Map  
Climate Change and  
Fully Developed Condition  
  
Pasadena Watercourses





Please note that the Professional Engineer's stamp verifies the flood line and associated data, not the map unless otherwise noted.

R E V I S I O N S			
No.	Description	BY	DATE

Sheet 39 of 90

MTMNAD83  
ZONE 3

SCALE VALID FOR FULL  
SIZE 22"x34" PLOT ONLY

Scale 1:2500

Metres 150 0 150  
Feet 300 0 300 600 900

AERIAL PHOTOGRAPHY BY MOSAIC3D, JUNE 2019  
CONTOUR INTERVAL: 1.0 METRE (DATUM CGVD-2013)

