

MTMNAD83
ZONE 3



SCALE VALID FOR FULL
SIZE 22"X34" PLOT ONLY

Scale 1:2500

Metres 150 0 150 Metres

Feet 300 0 300 600 900 Feet

AERIAL PHOTOGRAPHY BY MOSAIC3D, JUNE 2019
CONTOUR INTERVAL: 1.0 METRE (DATUM CGVD-2013)



Newfoundland
Labrador

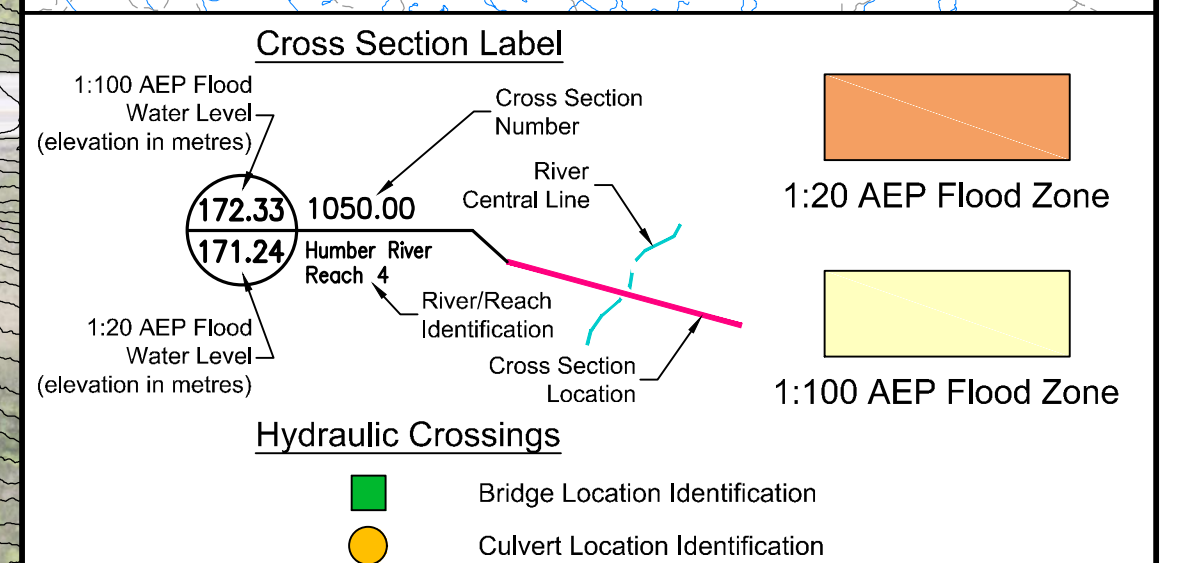
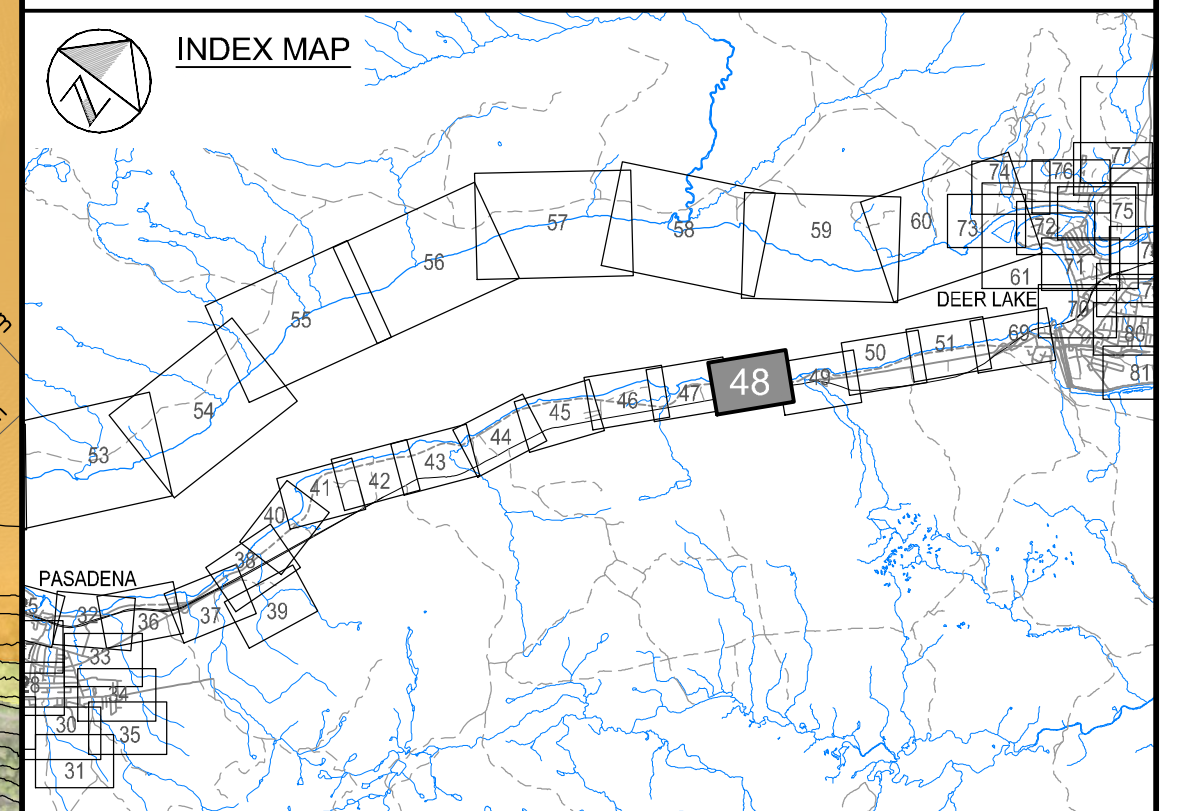
Department of Environment,
Climate Change, and Municipalities

Climate Change Flood Risk Map Study

Number 1 River Communities

Flood Extent Map
Climate Change and
Fully Developed Condition

Deer Lake



wood.

Please note that the Professional Engineer's stamp verifies the flood line and associated data, not the map unless otherwise noted.

[illegible]

Sheet 48 of 90