

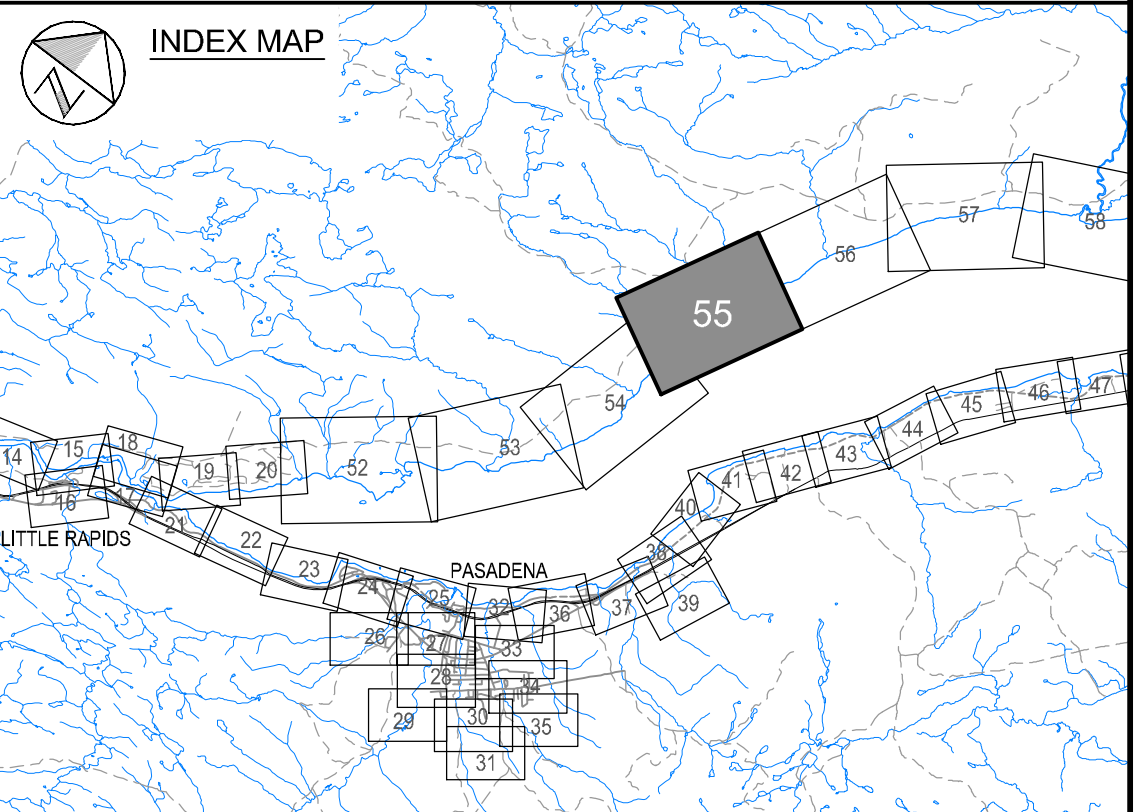
I:\TPB188156 - Humber\06_DES-ENG\01_CAD\02_DWG\05_WB\01_PROJ\FloodMaps\Future\ZM-CLCFD\TPB188156-FZM-CLCFD-CM5.dwg


**Newfoundland
Labrador**
Department of Environment,
Climate Change, and Municipalities

**Climate Change
Flood Risk Map Study
Humber River Communities**

Flood Extent Map
Climate Change and
Fully Developed Condition

Deer Lake




Cross Section Label


1:100 AEP Flood Water Level (elevation in metres)
1:20 AEP Flood Water Level (elevation in metres)

Cross Section Number
River Central Line
River/Reach Identification
Cross Section Location

Hydraulic Crossings

Bridge Location Identification
Culvert Location Identification




Please note that the Professional Engineer's stamp verifies the flood line and associated data, not the map unless otherwise noted.

| R E V I S I O N S | | | |
|-------------------|-------------|----|------|
| No. | Description | BY | DATE |
| | | | |
| | | | |
| | | | |
| | | | |

Sheet 55 of 90

**MTMNAD83
ZONE 3**

SCALE VALID FOR FULL
SIZE 22"x34" PLOT ONLY

Scale 1:5000

Metres 300 0 300
Feet 600 0 600 1200 1800

AERIAL PHOTOGRAPHY BY MOSAIC3D, JUNE 2019
CONTOUR INTERVAL: 5.0 METRES (DATUM CGVD-2013)

