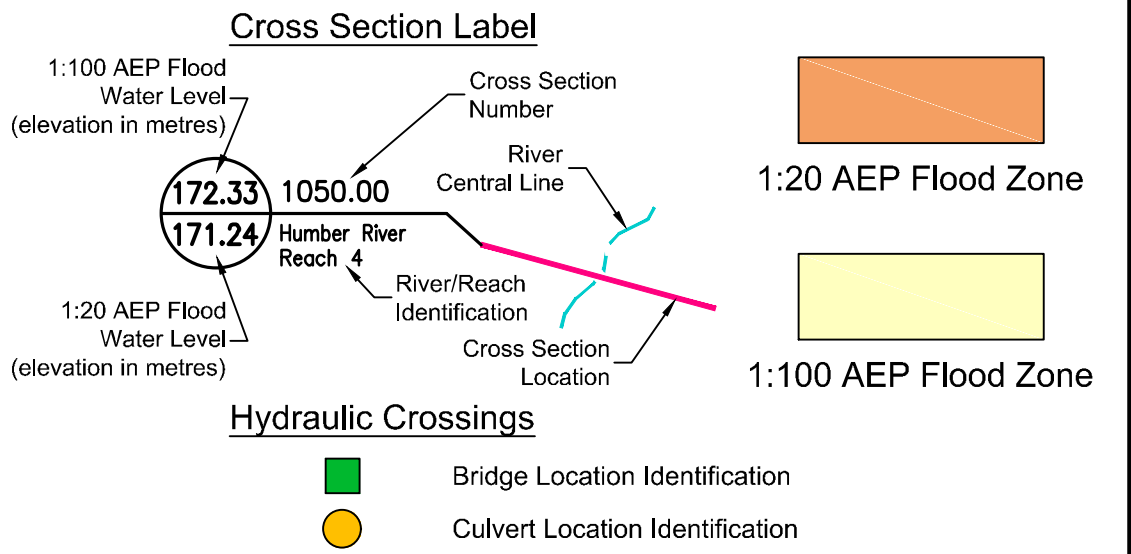
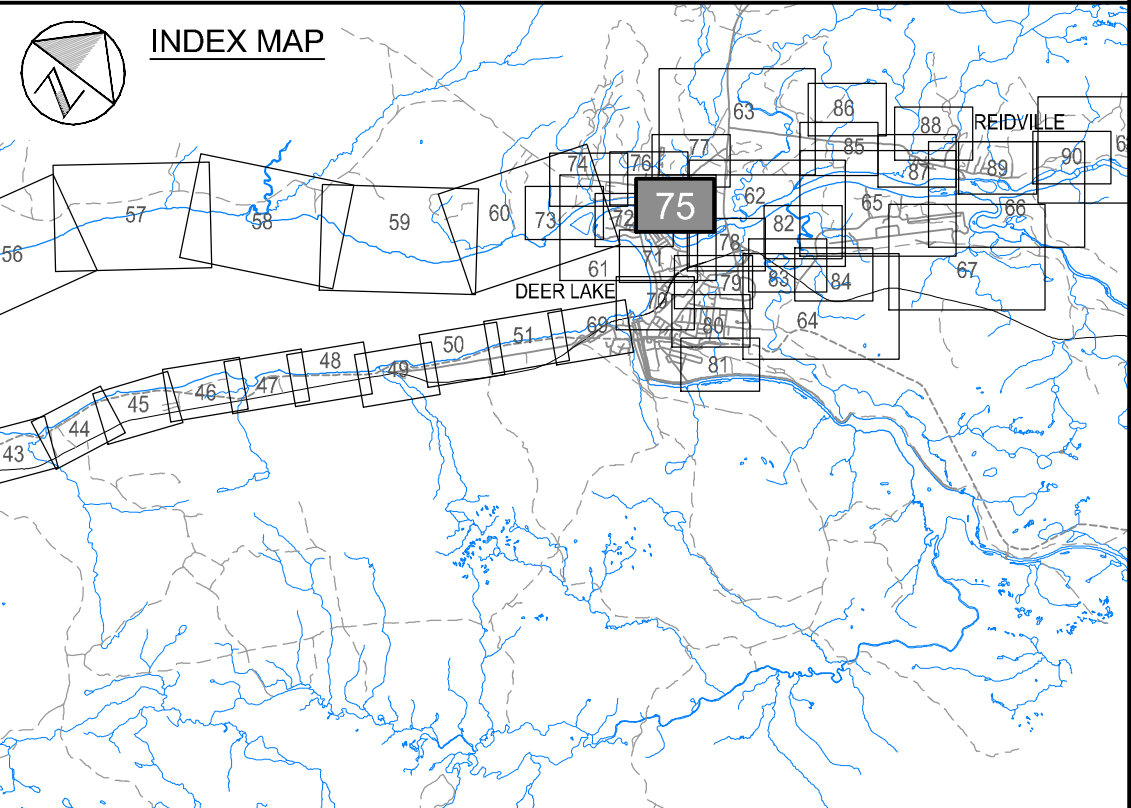


Climate Change Flood Risk Map Study Humber River Communities

Flood Extent Map
Climate Change and
Fully Developed Condition

Humber River
Nichols Brook



wood.

Please note that the Professional Engineer's stamp verifies the flood line and associated data, not the map unless otherwise noted.

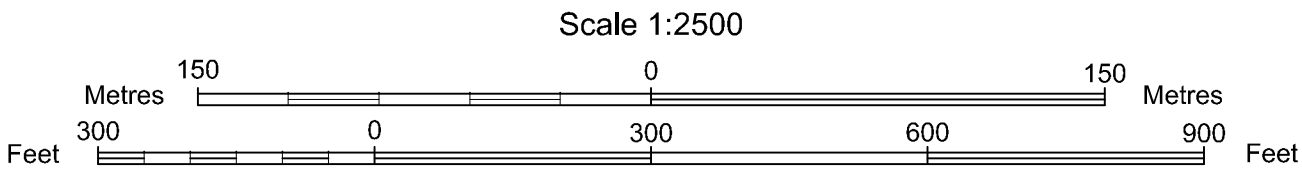
REVISIONS

No.	Description	BY	DATE

Sheet 75 of 90

MTMNAD83
ZONE 3

SCALE VALID FOR FULL
SIZE 22"x34" PLOT ONLY



AERIAL PHOTOGRAPHY BY MOSAIC3D, JUNE 2019
CONTOUR INTERVAL: 1.0 METRE (DATUM CGVD-2013)

