

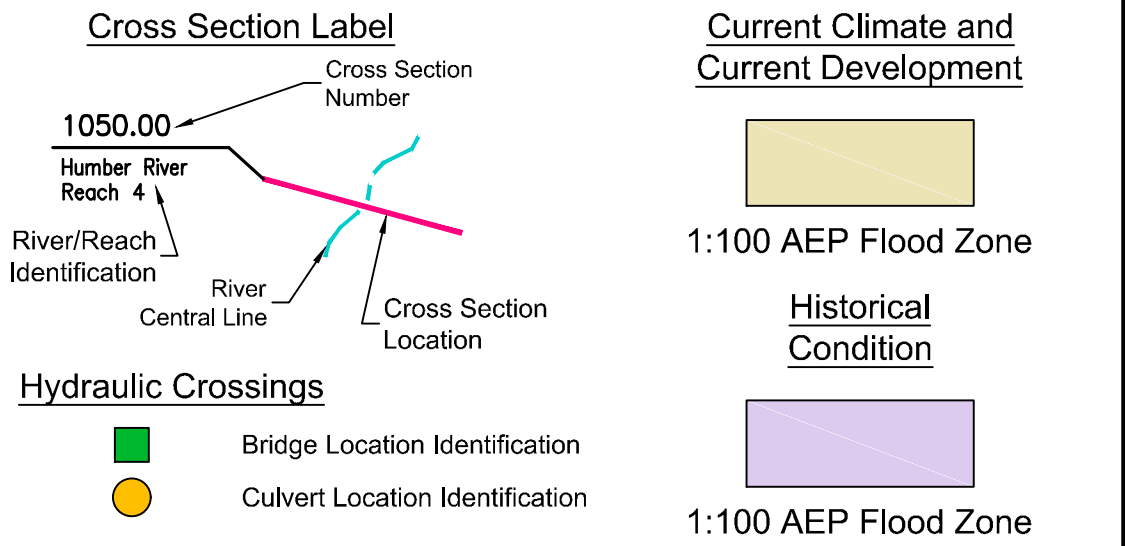
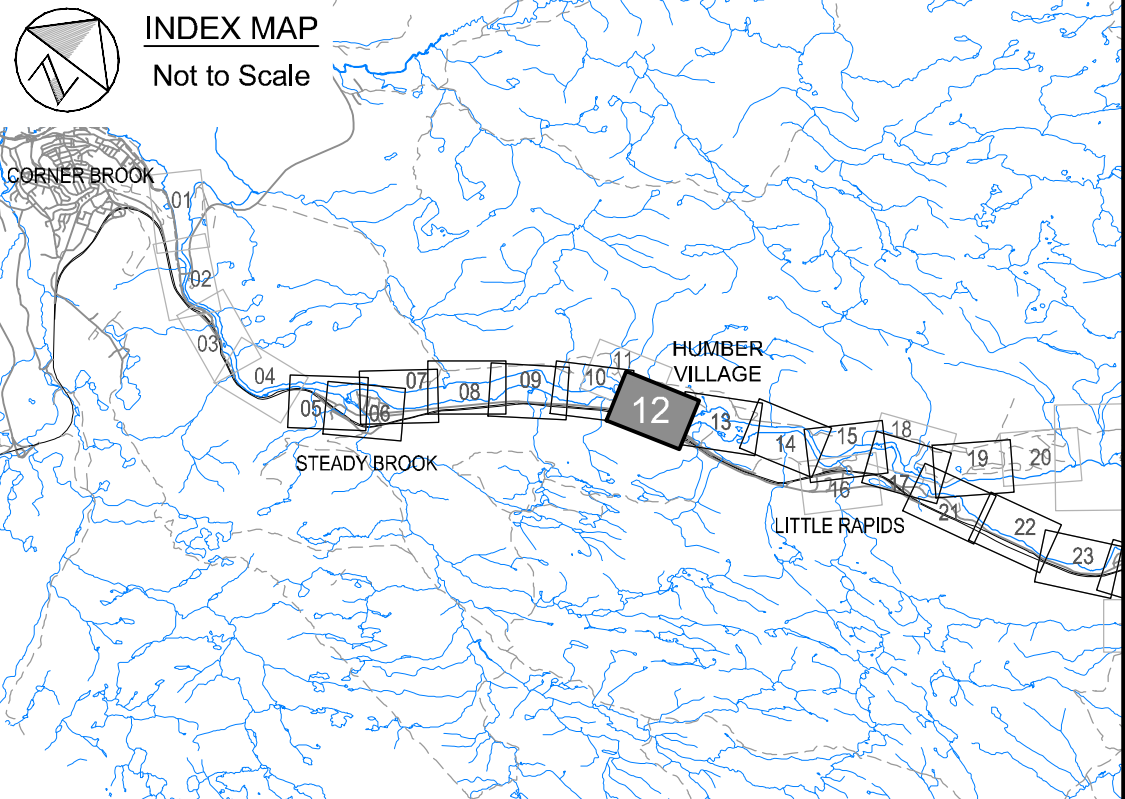


**Climate Change  
Flood Risk Map Study  
Humber River Communities**

1:100 AEP Flood Extent Comparison Map

Current Climate and Current Development  
to Historical Condition

Humber River



**wood.**

Please note that the Professional Engineer's stamp verifies the flood line and associated data, not the map unless otherwise noted.

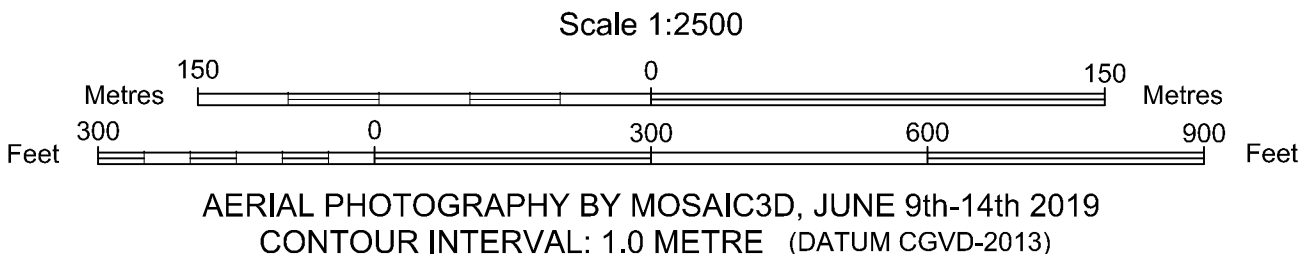
**REVISIONS**

No.	Description	BY	DATE

Sheet 12 of 90

MTMNAD83  
ZONE 3

SCALE VALID FOR FULL  
SIZE 22"x34" PLOT ONLY



NOTE:  
HISTORICAL 1:20 AEP AND 1:100 AEP FLOODLINES  
HAVE BEEN DIGITIZED FROM RASTER 1:10000  
FLOOD INFORMATION MAPS OF DEER LAKE AND  
STEADY BROOK THAT HAVE BEEN GEO-REFERENCED  
USING BEST FIT/RUBBERSHEETING PRACTICES.

