

Department of Environment,
Climate Change, and Municipalities

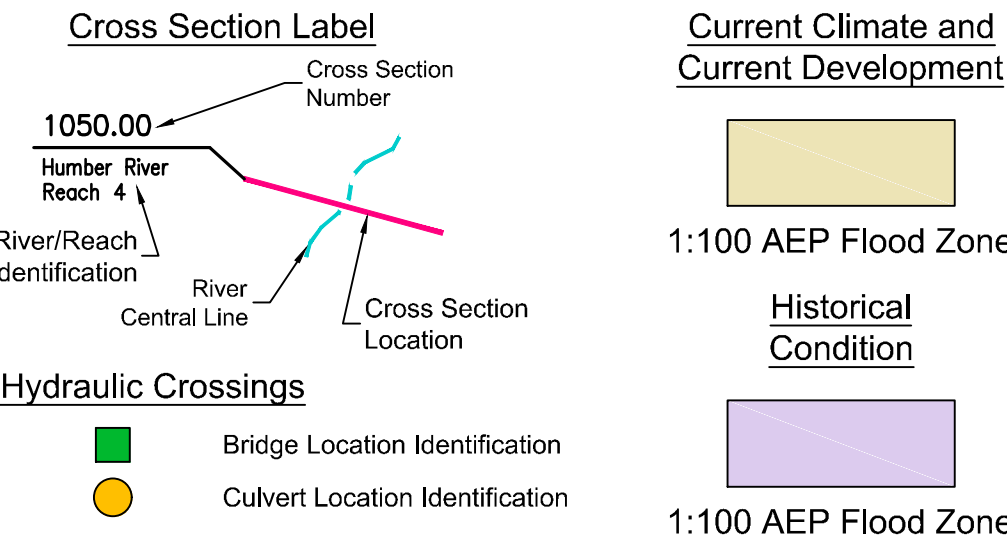
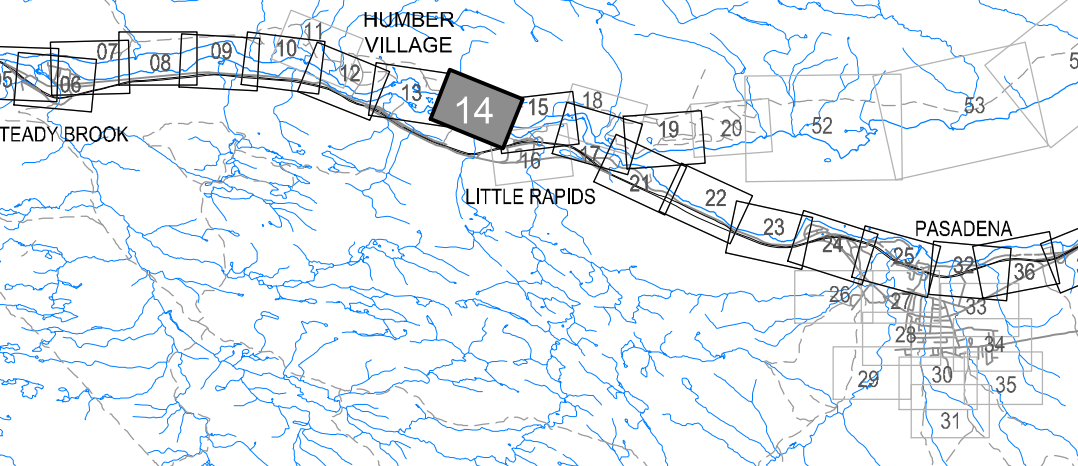
Climate Change Flood Risk Map Study Humber River Communities

1:100 AEP Flood Extent Comparison Map
Current Climate and Current Development
to Historical Condition

Humber River



INDEX MAP
Not to Scale



wood.

Please note that the Professional
Engineer's stamp verifies the flood
line and associated data, not the
map unless otherwise noted.

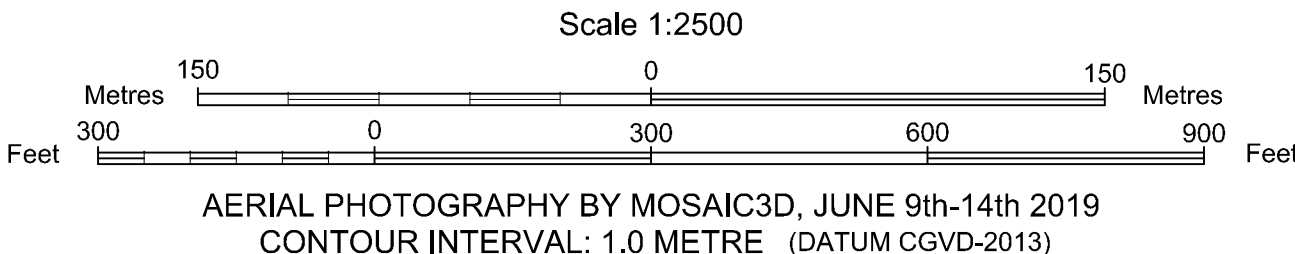
REVISIONS

No.	Description	BY	DATE

Sheet 14 of 90

MTMNAD83
ZONE 3

SCALE VALID FOR FULL
SIZE 22"x34" PLOT ONLY



NOTE:
HISTORICAL 1:20 AEP AND 1:100 AEP FLOODLINES
HAVE BEEN DIGITIZED FROM RASTER 1:10000
FLOOD INFORMATION MAPS OF DEER LAKE AND
STEADY BROOK THAT HAVE BEEN GEO-REFERENCED
USING BEST FIT/RUBBERSHEETING PRACTICES.

