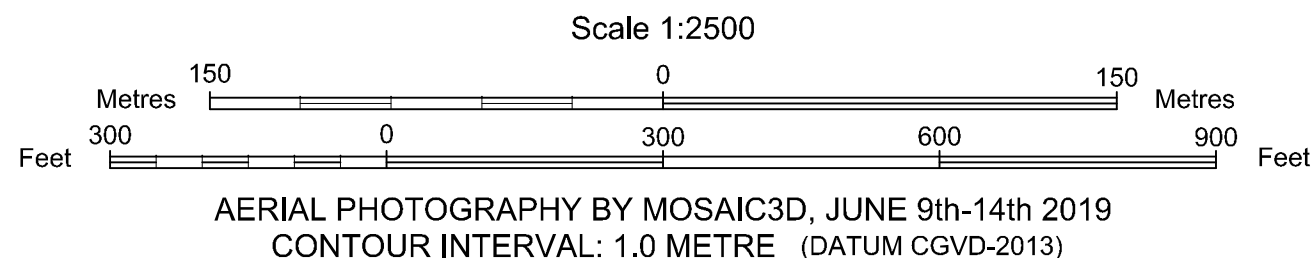


I:\TPB\186156 - Humber\06_DES-ENG\01_CAD\02_DWG\05_WR\01_PROJ\FloodMaps\Comparison\FZM-CCCD_HIST-10AEP-CM2.dwg

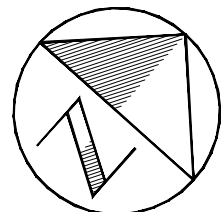


MTMNAD83
ZONE 3

SCALE VALID FOR FULL
SIZE 22"x34" PLOT ONLY



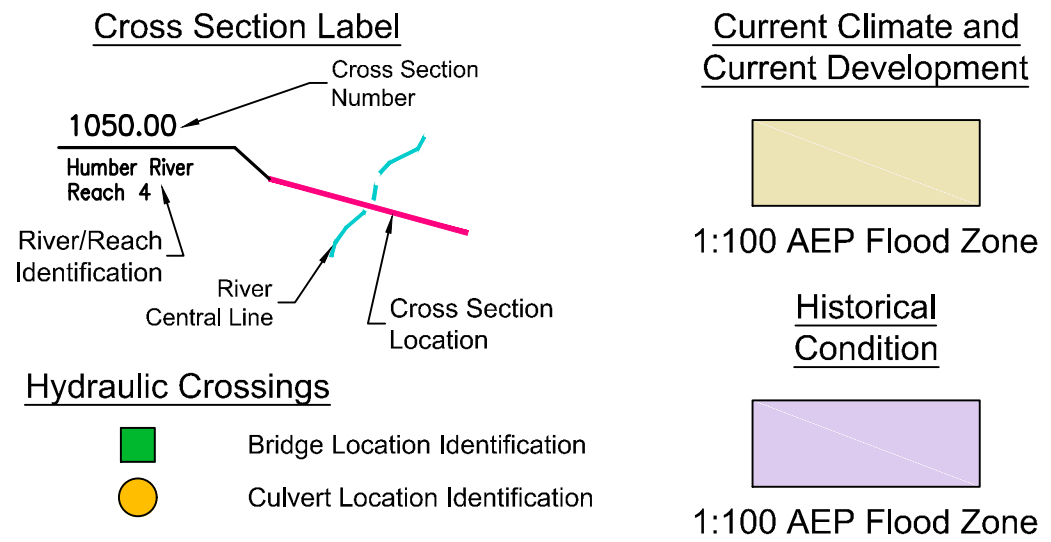
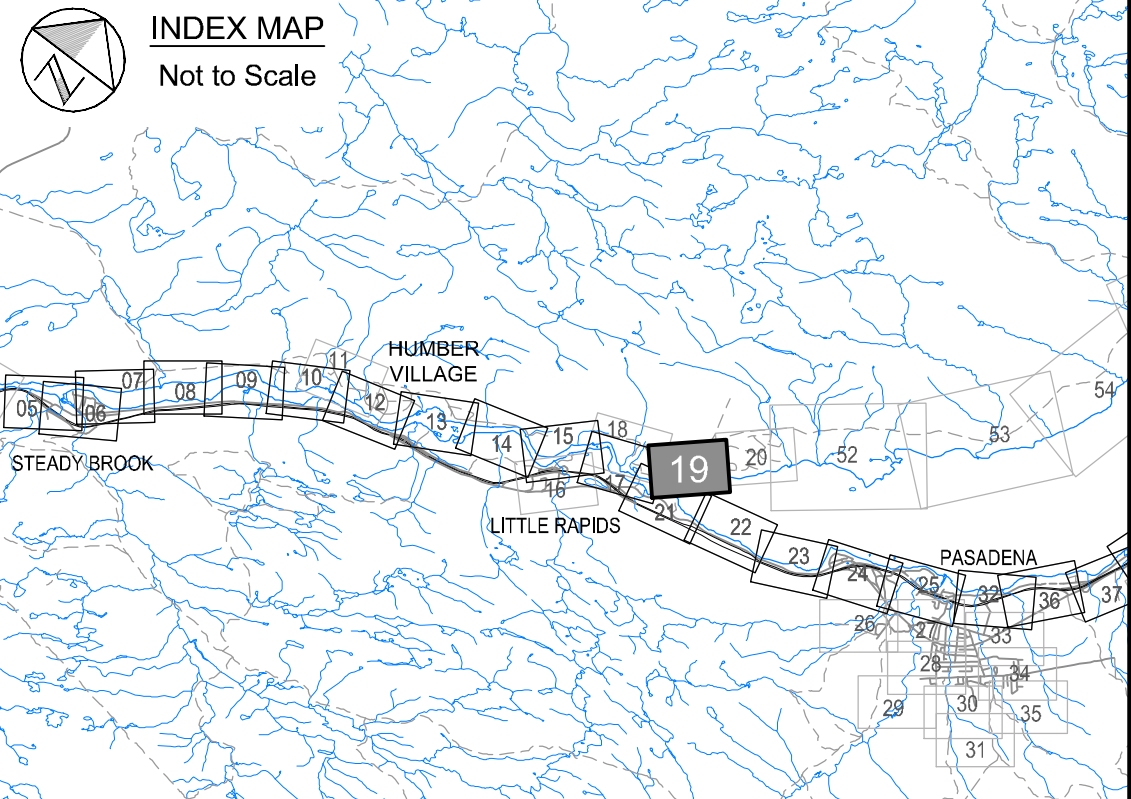
NOTE:
HISTORICAL 1:20 AEP AND 1:100 AEP FLOODLINES
HAVE BEEN DIGITIZED FROM RASTER 1:10000
FLOOD INFORMATION MAPS OF DEER LAKE AND
STEADY BROOK THAT HAVE BEEN GEO-REFERENCED
USING BEST FIT/RUBBERSHEETING PRACTICES.



**Climate Change
Flood Risk Map Study
Humber River Communities**

1:100 AEP Flood Extent Comparison Map
Current Climate and Current Development
to Historical Condition

Humber River
Deer Lake



wood.

Please note that the Professional
Engineer's stamp verifies the flood
line and associated data, not the
map unless otherwise noted.

R E V I S I O N S

No.	Description	BY	DATE