

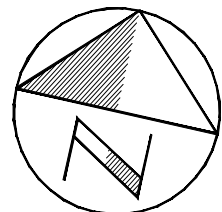
I:\TPB188156 - Humber\06_DES-ENG\01_CAD\02_DWG\05_WER\01_PROJ\FloodMaps\Comparison\FZM-CCCD_HIST-20AEP-CM2.dwg

MTMNAD83
ZONE 3

SCALE VALID FOR FULL
SIZE 22"x34" PLOT ONLY



NOTE:
HISTORICAL 1:20 AEP AND 1:100 AEP FLOODLINES
HAVE BEEN DIGITIZED FROM RASTER 1:10000
FLOOD INFORMATION MAPS OF DEER LAKE AND
STEADY BROOK THAT HAVE BEEN GEO-REFERENCED
USING BEST FIT/RUBBERSHEETING PRACTICES.



Department of Environment,
Climate Change, and Municipalities

Climate Change Flood Risk Map Study Humber River Communities

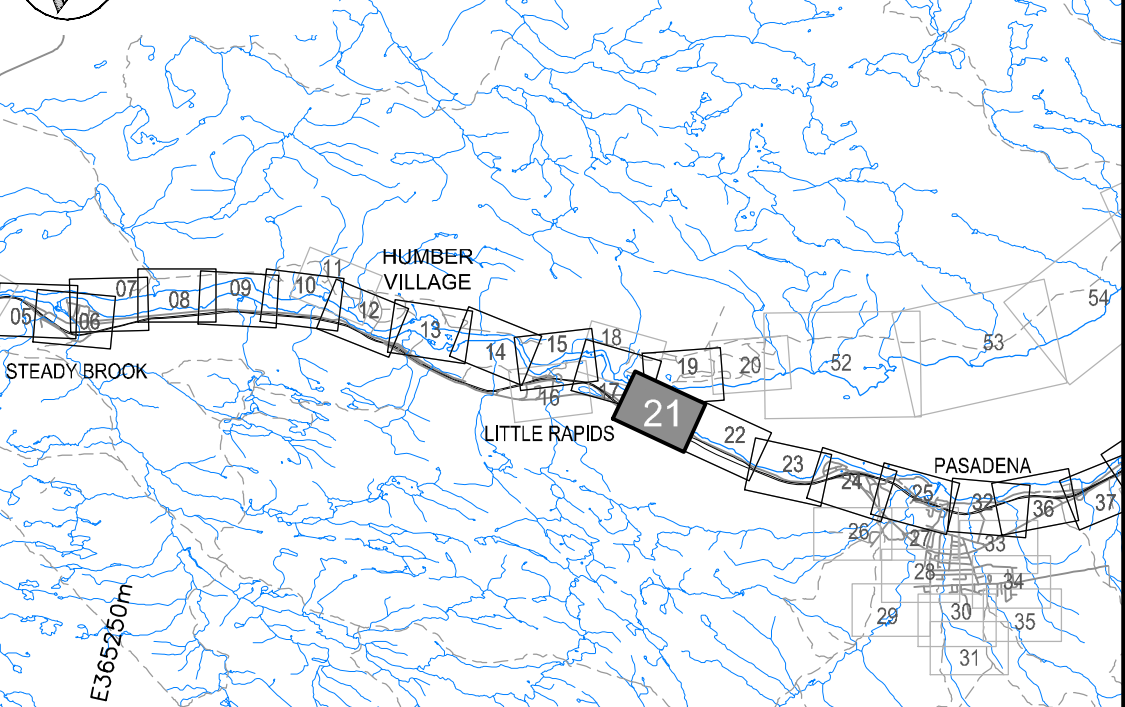
1:20 AEP Flood Extent Comparison Map

Current Climate and Current Development
to Historical Condition

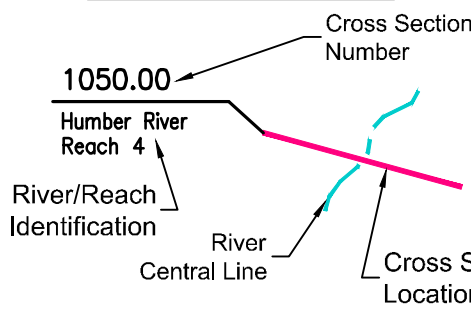
Humber River
Deer Lake, Humber Resort Watercourses



INDEX MAP
Not to Scale



Cross Section Label



Hydraulic Crossings

- Bridge Location Identification (Green square)
- Culvert Location Identification (Yellow circle)

Current Climate and
Current Development

1:20 AEP Flood Zone

Historical
Condition

1:20 AEP Flood Zone

wood.

Please note that the Professional
Engineer's stamp verifies the flood
line and associated data, not the
map unless otherwise noted.

REVISIONS

No.	Description	BY	DATE

Sheet 21 of 90