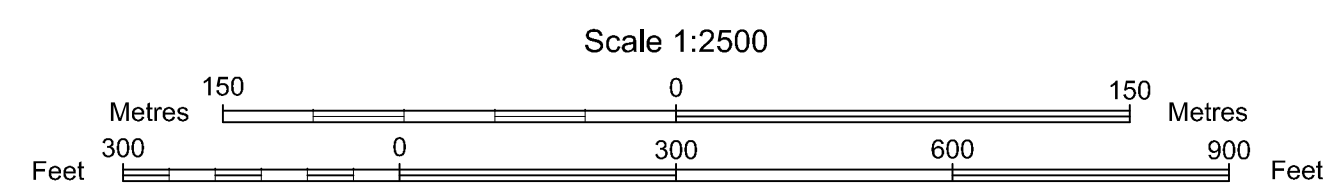


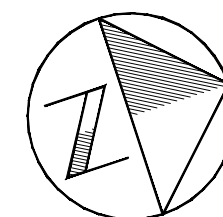
MTMNAD83
ZONE 3

SCALE VALID FOR FULL
SIZE 22"X34" PLOT ONLY



AERIAL PHOTOGRAPHY BY MOSAIC3D, JUNE 9th-14th 2019
CONTOUR INTERVAL: 1.0 METRE (DATUM CGVD-2013)

NOTE:
HISTORICAL 1:20 AEP AND 1:100 AEP FLOODLINES
HAVE BEEN DIGITIZED FROM RASTER 1:10000
FLOOD INFORMATION MAPS OF DEER LAKE AND
STEADY BROOK THAT HAVE BEEN GEO-REFERENCED
USING BEST FIT/RUBBERSHEETING PRACTICES.

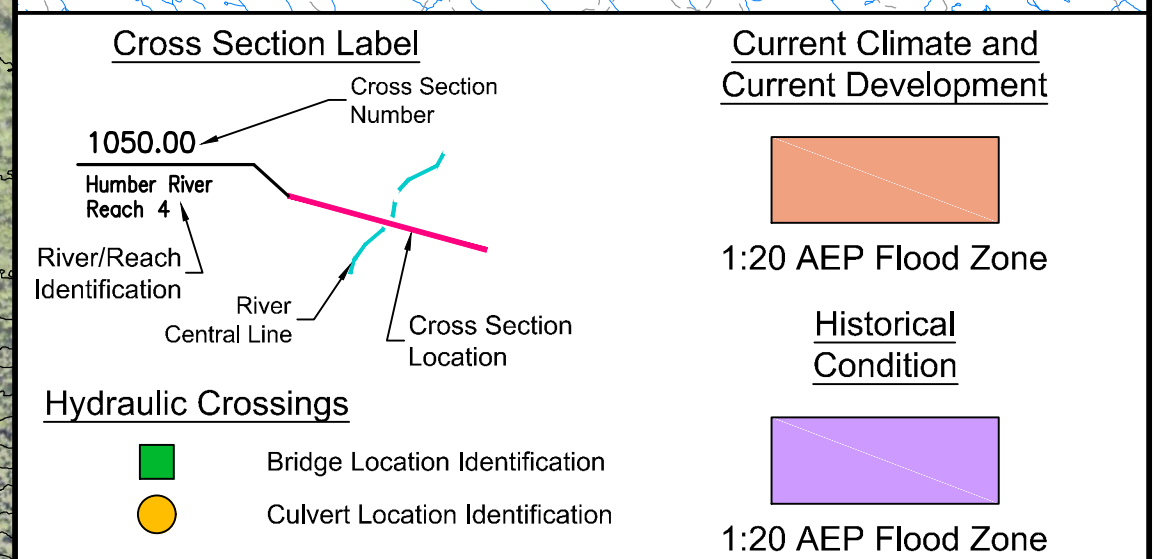
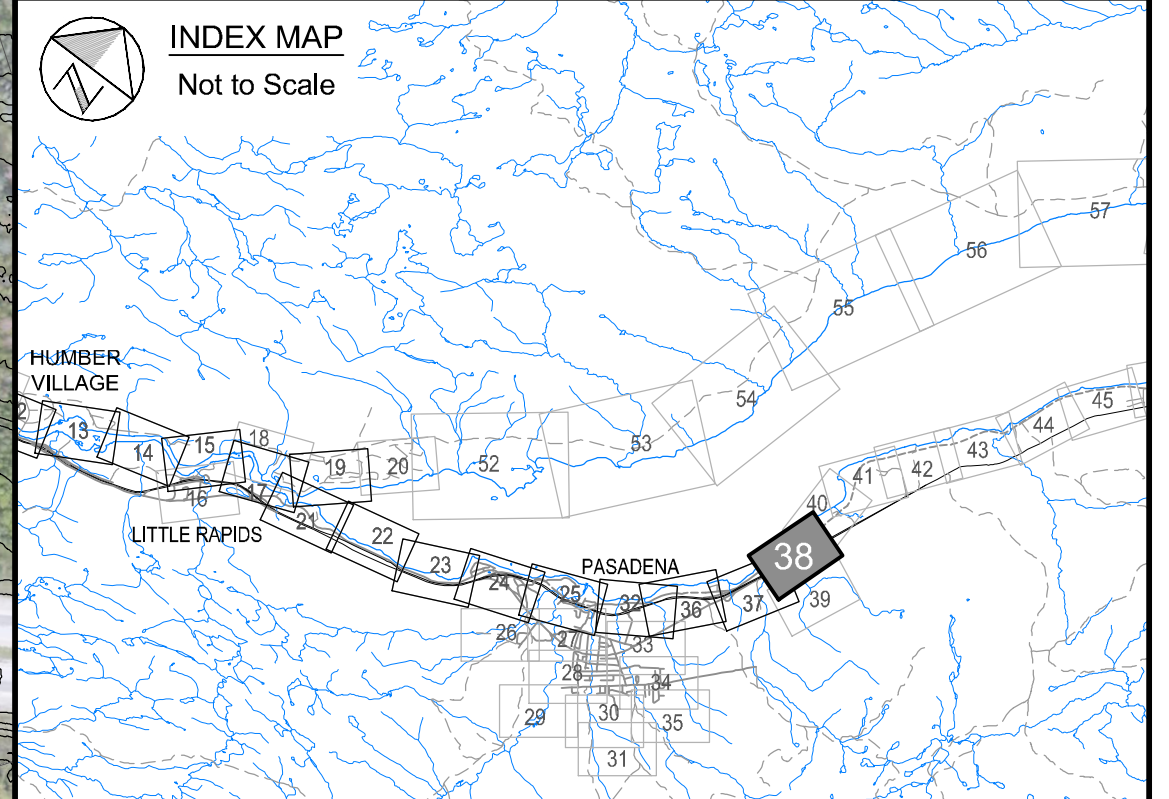


Climate Change Flood Risk Map Study Humber River Communities

1:20 AEP Flood Extent Comparison Map

Current Climate and Current Development to Historical Condition

Deer Lake
Pasadena Watercourses



wood.

Please note that the Professional Engineer's stamp verifies the flood line and associated data, not the map unless otherwise noted.

[illegible]

Sheet 38 of 90