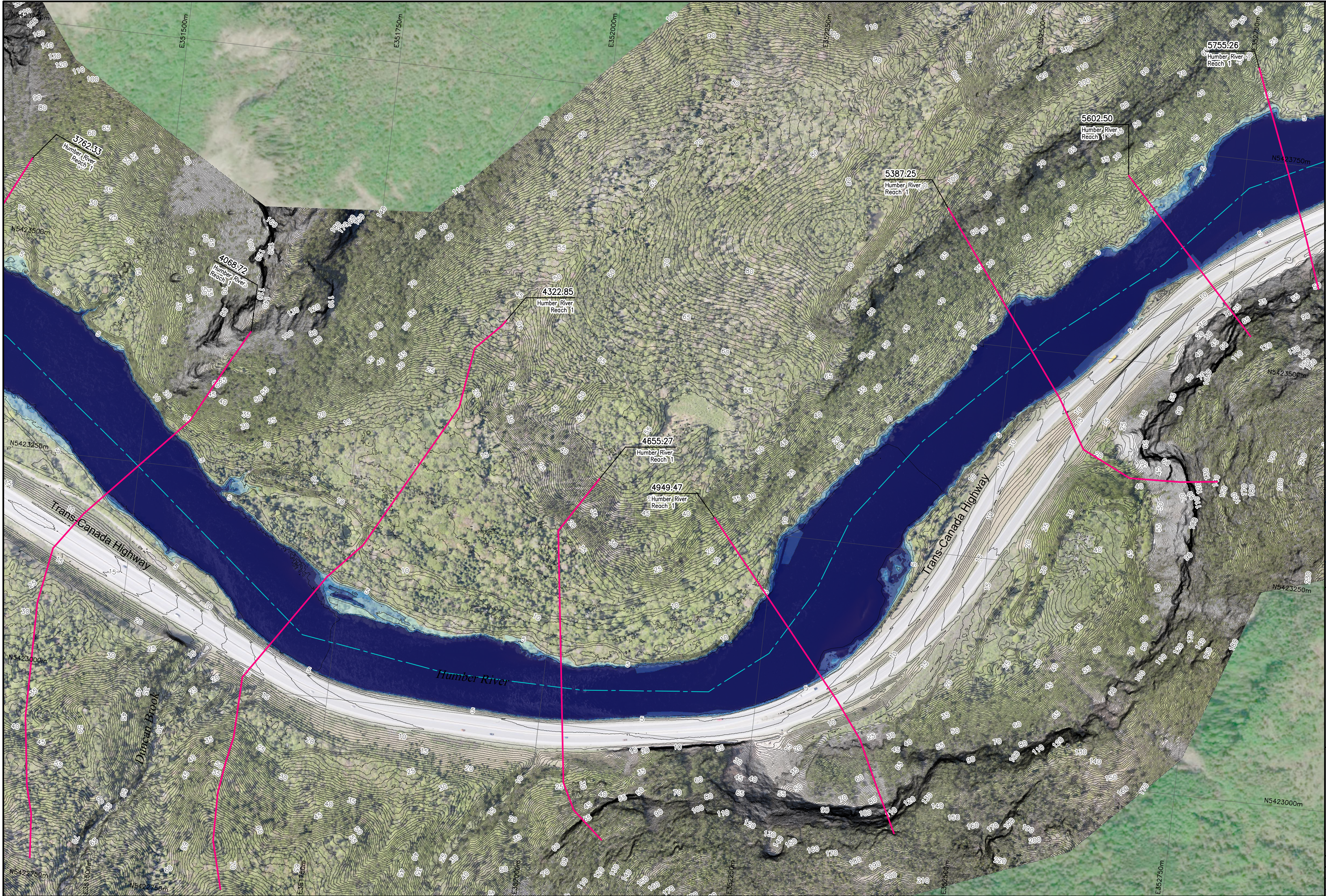
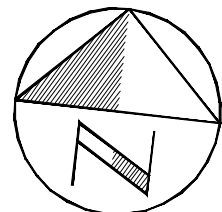
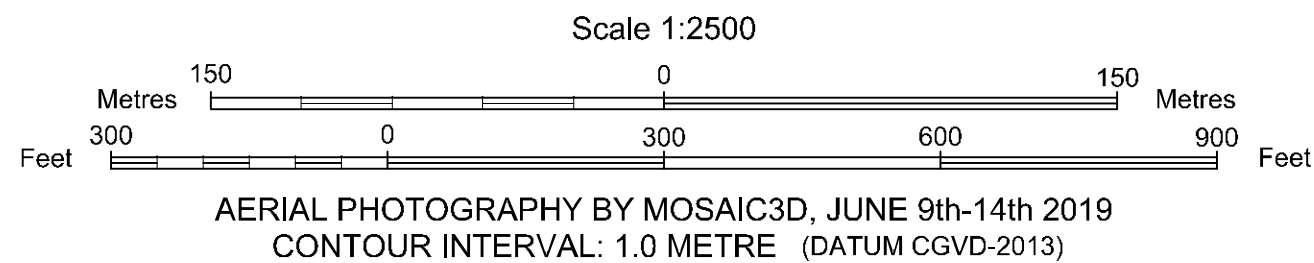


I:\TPB188156 - Humber\06\_DES-ENG\01\_CAD\02\_DWGS\05\_WF\01\_PROJ\FloodMaps\Bases\Case\FDM-CCCD\TPB188156-FDM-CCCD-100AEP-CM1.dwg



MTMNAD83  
ZONE 3

SCALE VALID FOR FULL  
SIZE 22"x34" PLOT ONLY



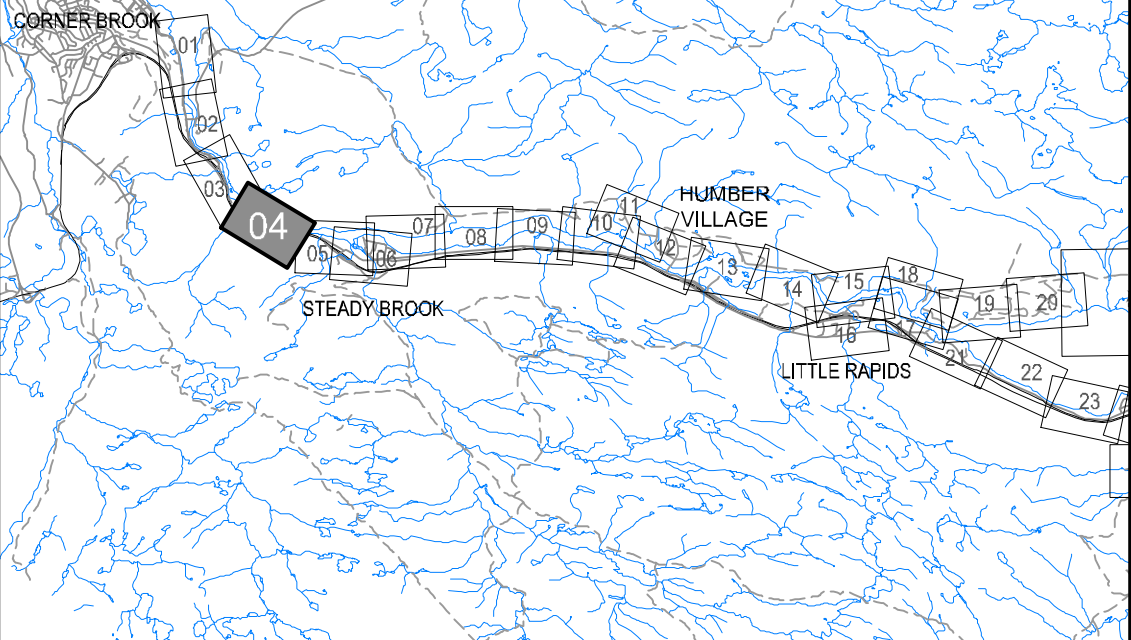
Department of Environment,  
Climate Change, and Municipalities

Climate Change  
Flood Risk Map Study  
Humber River Communities

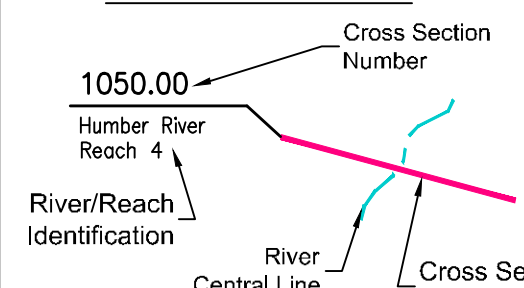
1:100 AEP Inundation Depth Mapping

Current Climate and  
Current Development Condition

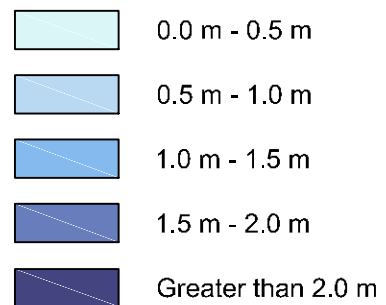
Humber River



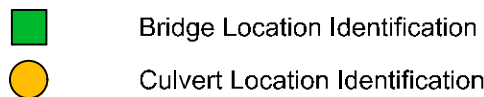
Cross Section Label



1:100 AEP Inundation Depth



Hydraulic Crossings



**wood.**

Please note that the Professional  
Engineer's stamp verifies the flood  
line and associated data, not the  
map unless otherwise noted.

REVISIONS

No.	Description	BY	DATE

Sheet 04 of 90