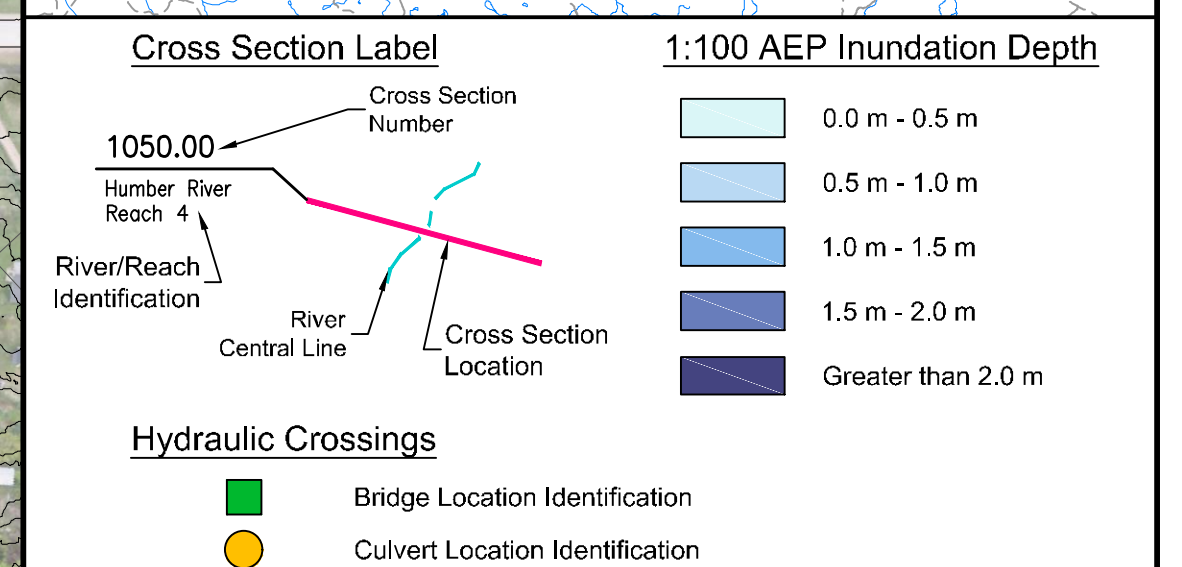
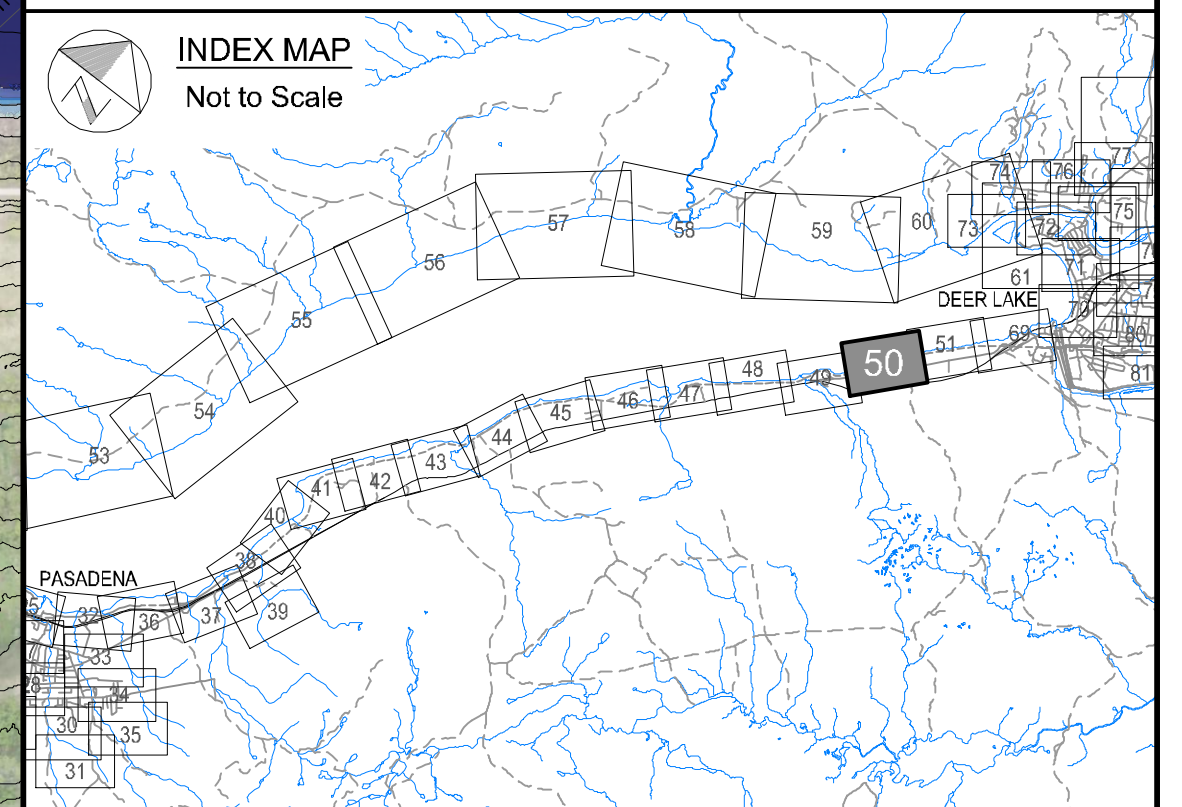


# Climate Change Flood Risk Map Study Humber River Communities

1:100 AEP Inundation Depth Mapping  
Current Climate and  
Current Development Condition

Deer Lake



**wood.**

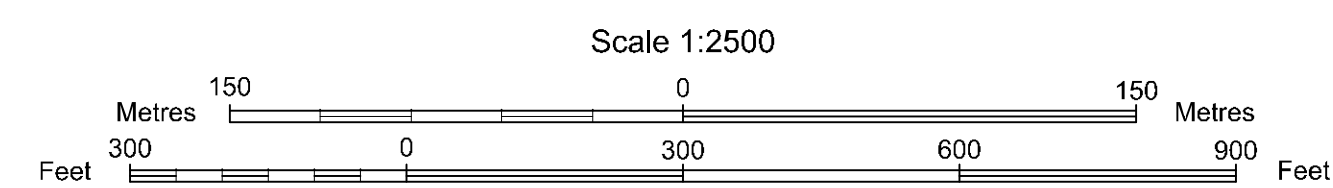
Please note that the Professional Engineer's stamp verifies the flood line and associated data, not the map unless otherwise noted.

[illegible]

Sheet 50 of 90

MTMNAD83  
ZONE 3

SCALE VALID FOR FULL  
SIZE 22"X34" PLOT ONLY



AERIAL PHOTOGRAPHY BY MOSAIC3D, JUNE 9th-14th 2019  
CONTOUR INTERVAL: 1.0 METRE (DATUM CGVD-2013)

