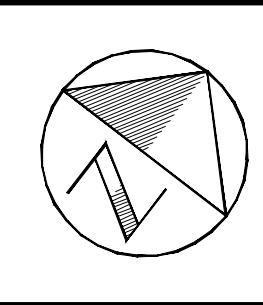


MTMNAD83
ZONE 3

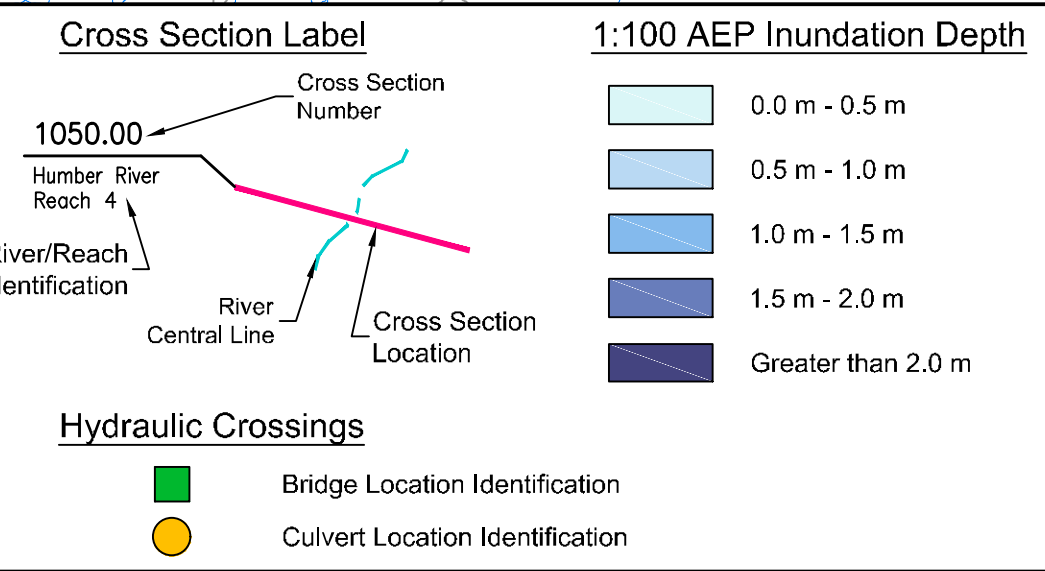
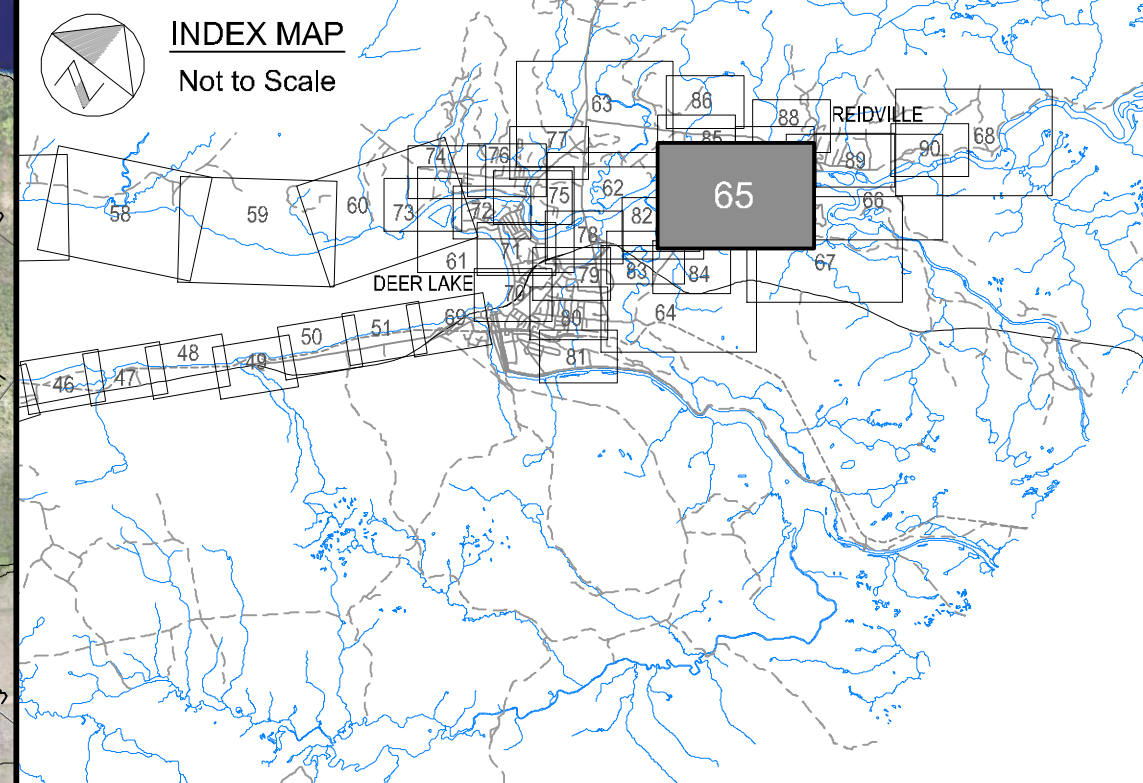
SCALE VALID FOR FULL
SIZE 22"x34" PLOT ONLY

Scale 1:5000
Metres 300 0 300
Feet 600 0 600 1200 1800
AERIAL PHOTOGRAPHY BY MOSAIC3D, JUNE 2019
CONTOUR INTERVAL: 5.0 METRES (DATUM CGVD-2013)



Climate Change Flood Risk Map Study Humber River Communities

1:100 AEP Inundation Depth Mapping
Current Climate and
Current Development Condition
Humber River, Trout Brook,
Deer Lake and Reidville Watercourses



wood.

Please note that the Professional Engineer's stamp verifies the flood line and associated data, not the map unless otherwise noted.

R E V I S I O N S			
No.	Description	BY	DATE