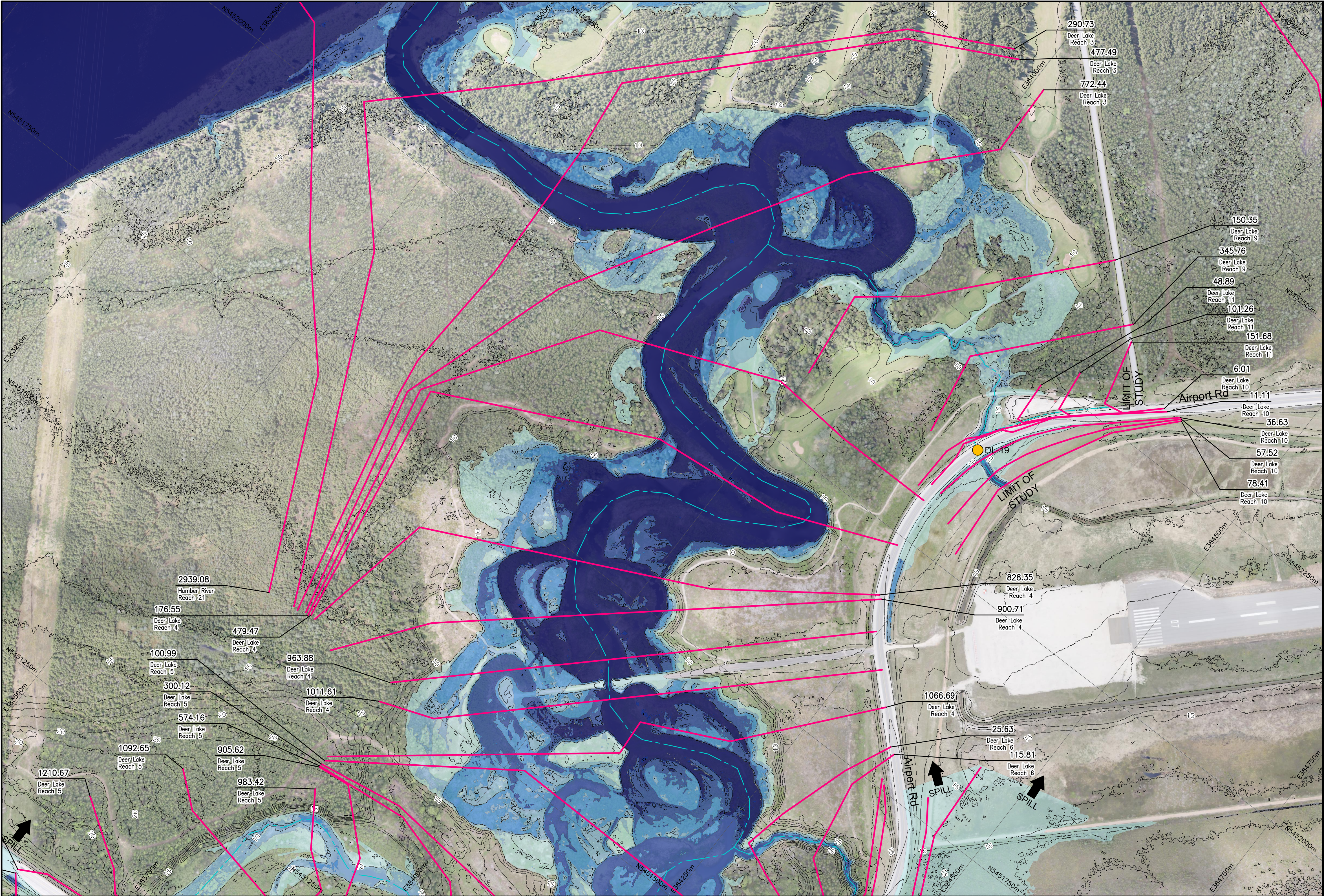
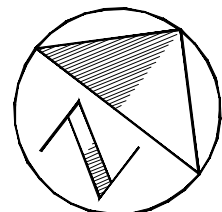
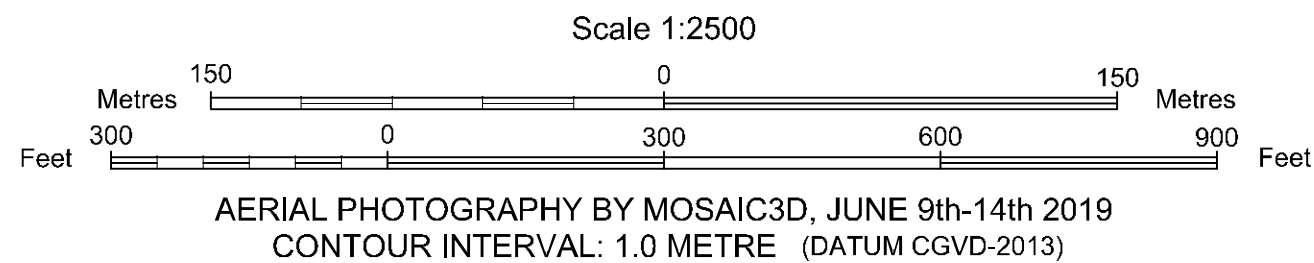


I:\TP188156 - Humber\06_DES-ENG\01_CAD\02_DWGS\05_WF\01_PROJ\FloodMaps\Bases\FDM-CCCD\TP188156-FDM-CCCD-100AEP-CMB.dwg



MTMNAD83
ZONE 3

SCALE VALID FOR FULL
SIZE 22"x34" PLOT ONLY

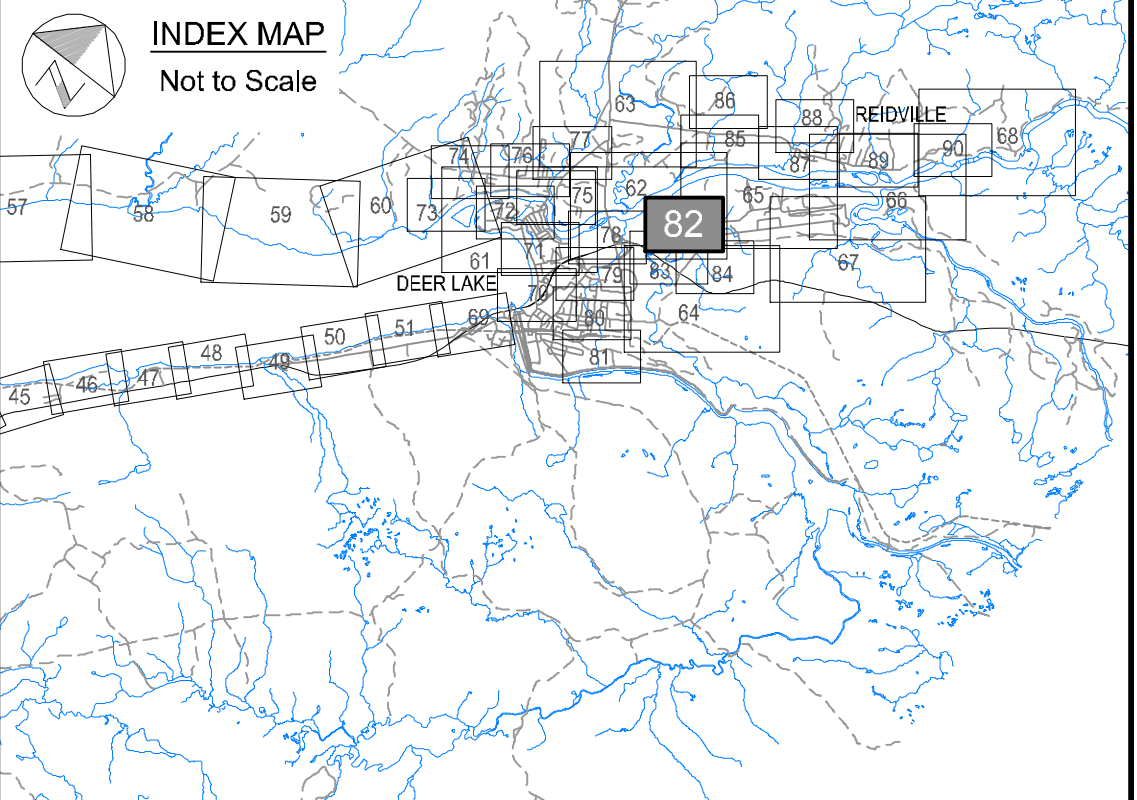


Climate Change Flood Risk Map Study Humber River Communities

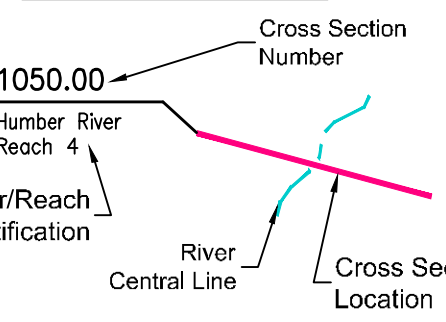
1:100 AEP Inundation Depth Mapping

Current Climate and
Current Development Condition

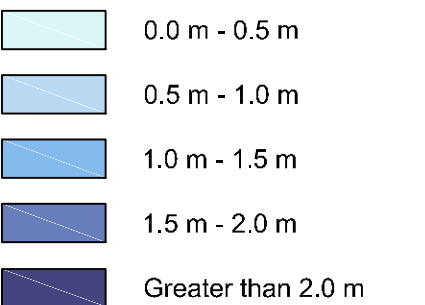
Humber River
Deer Lake Watercourses



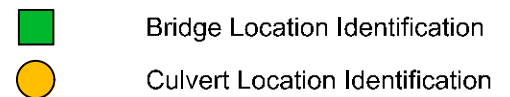
Cross Section Label



1:100 AEP Inundation Depth



Hydraulic Crossings



wood.

Please note that the Professional
Engineer's stamp verifies the flood
line and associated data, not the
map unless otherwise noted.

REVISIONS

No.	Description	BY	DATE

Sheet 82 of 90