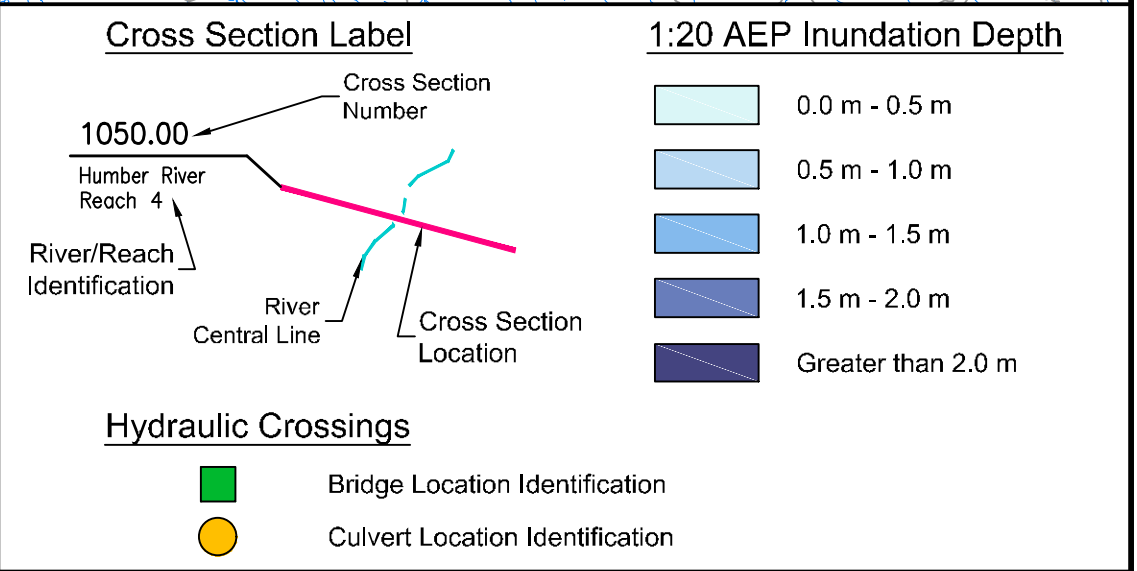
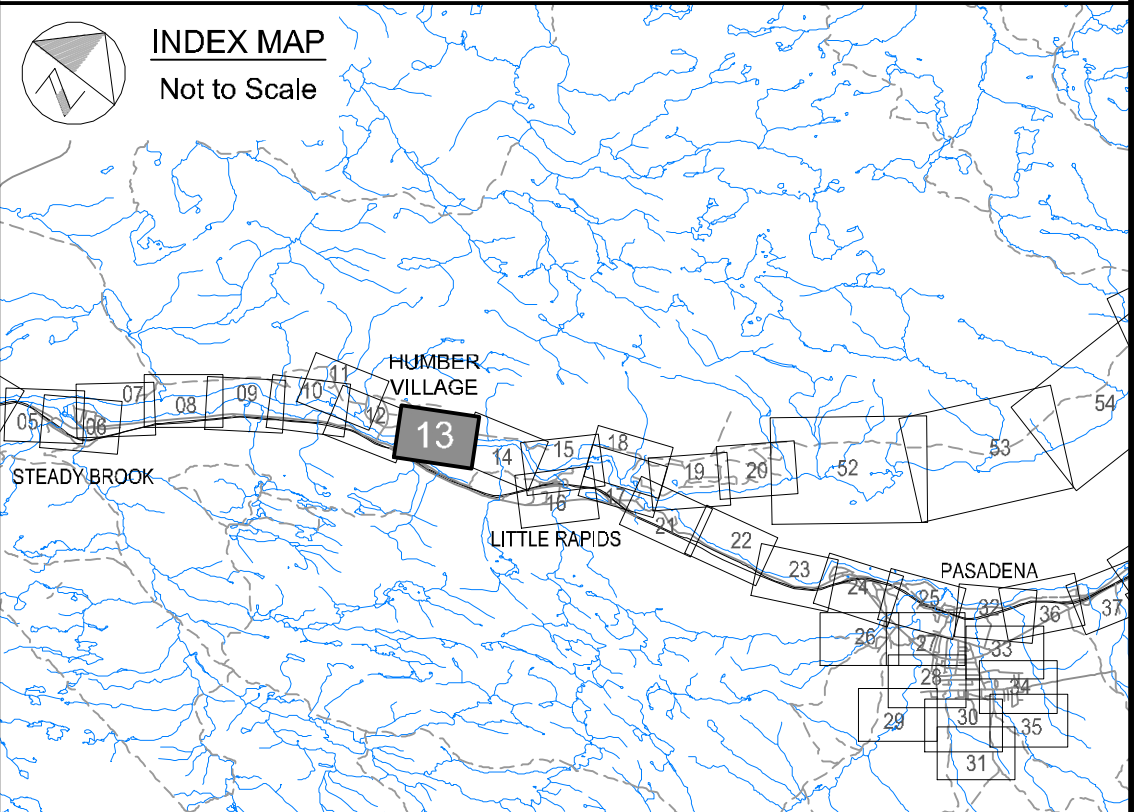


**Newfoundland  
Labrador**  
Department of Environment,  
Climate Change, and Municipalities

## Climate Change Flood Risk Map Study Humber River Communities

1:20 AEP Inundation Depth Mapping  
Current Climate and  
Current Development Condition  
Humber River  
Humber Village Watercourses



**wood.**

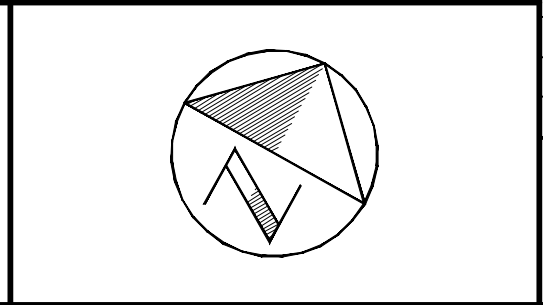
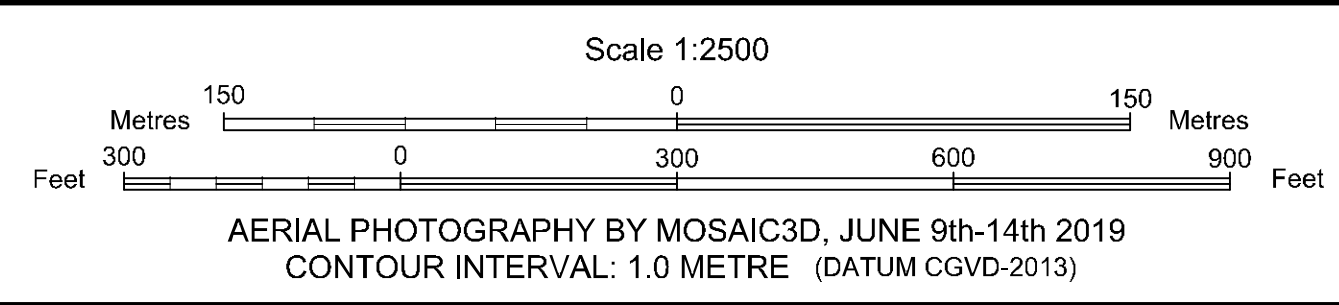
Please note that the Professional Engineer's stamp verifies the flood line and associated data, not the map unless otherwise noted.

R E V I S I O N S			
No.	Description	BY	DATE

Sheet 13 of 90

MTMNAD83  
ZONE 3

SCALE VALID FOR FULL  
SIZE 22"x34" PLOT ONLY



I:\TP188156 - Humber\06\_DES-ENG\01\_CAD\02\_DWG\05\_WFR\01\_PROJ\FloodMaps\BoseCase\FDM-CCCD\TP188156-FDM-CCCD-20AEP-CM2.dwg