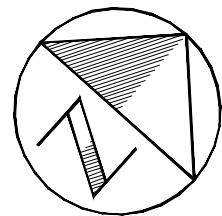
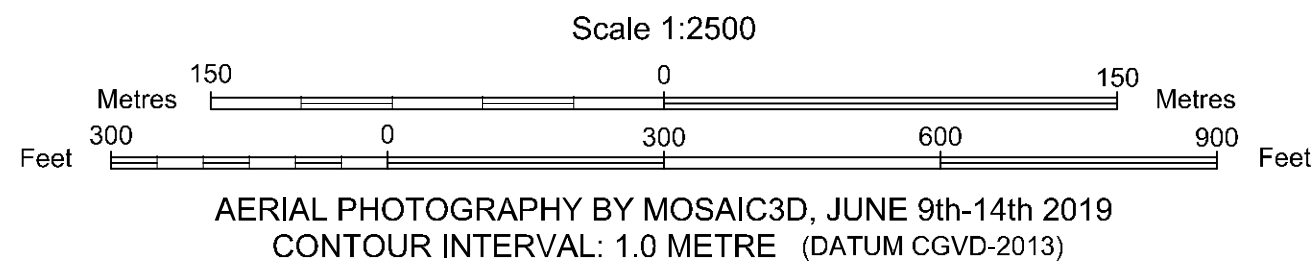


I:\TPB188156 - Humber\06_DES-ENG\01_CAD\02_DWG\05_WF\01_PROJ\FloodMaps\BoseCase\FDM-CCCD\TPB188156-FDM-CCCD-20AEP-CV2.dwg

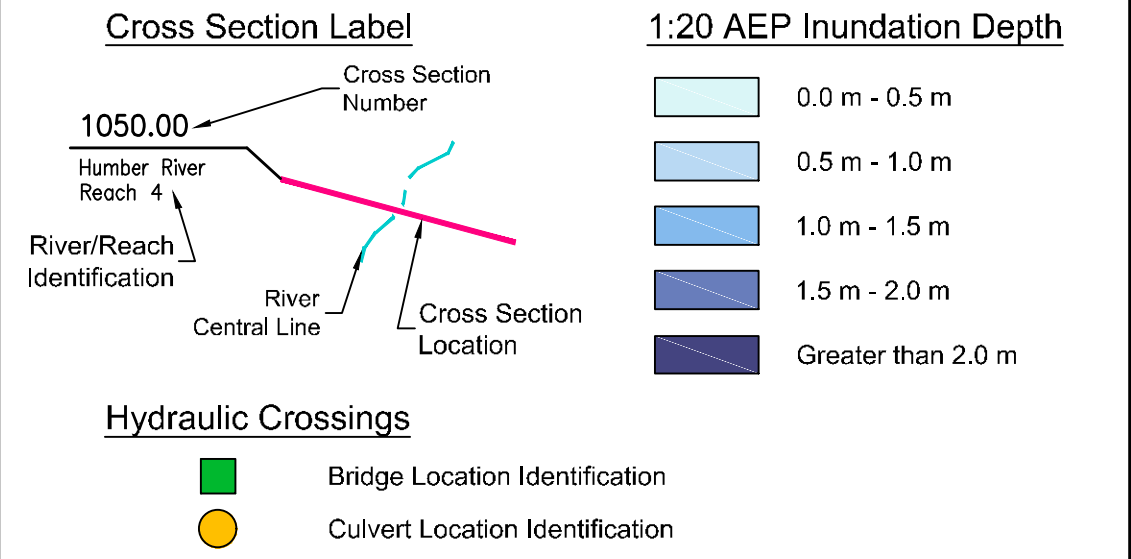
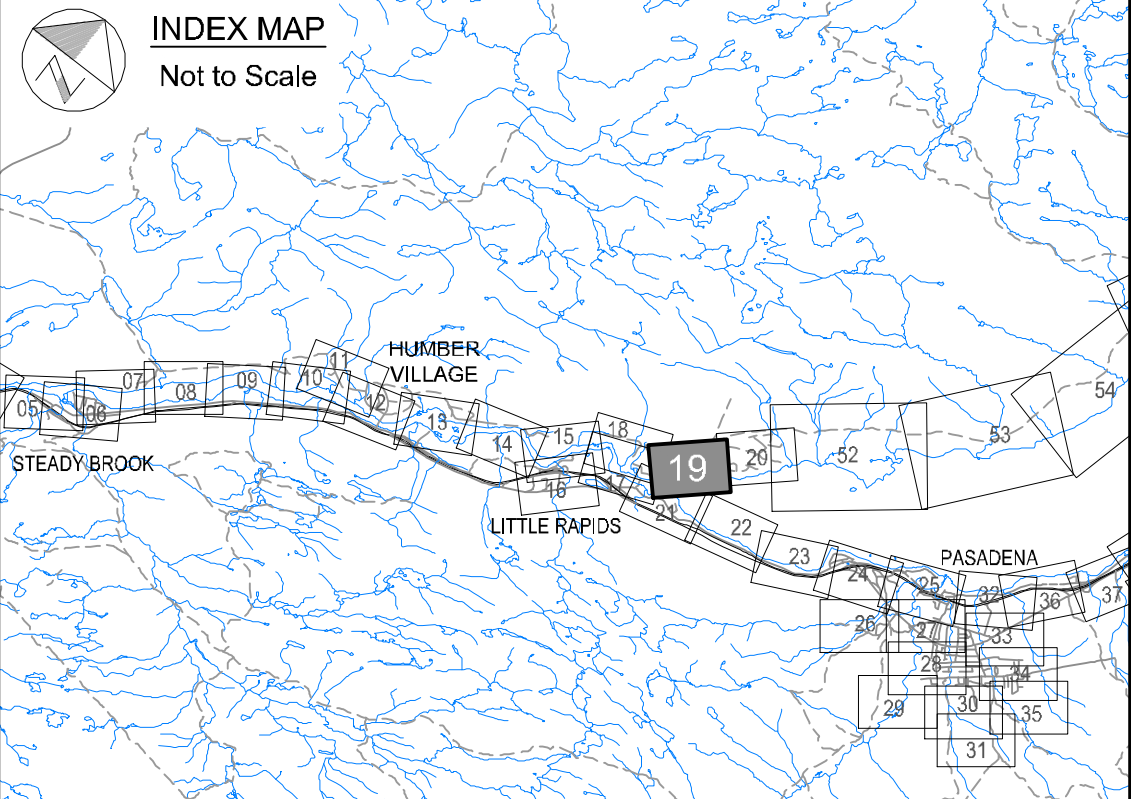
MTMNAD83
ZONE 3

SCALE VALID FOR FULL
SIZE 22"x34" PLOT ONLY



Climate Change
Flood Risk Map Study
Humber River Communities

1:20 AEP Inundation Depth Mapping
Current Climate and
Current Development Condition
Humber River
Deer Lake



wood.

Please note that the Professional
Engineer's stamp verifies the flood
line and associated data, not the
map unless otherwise noted.

REVISIONS

No.	Description	BY	DATE

Sheet 19 of 90