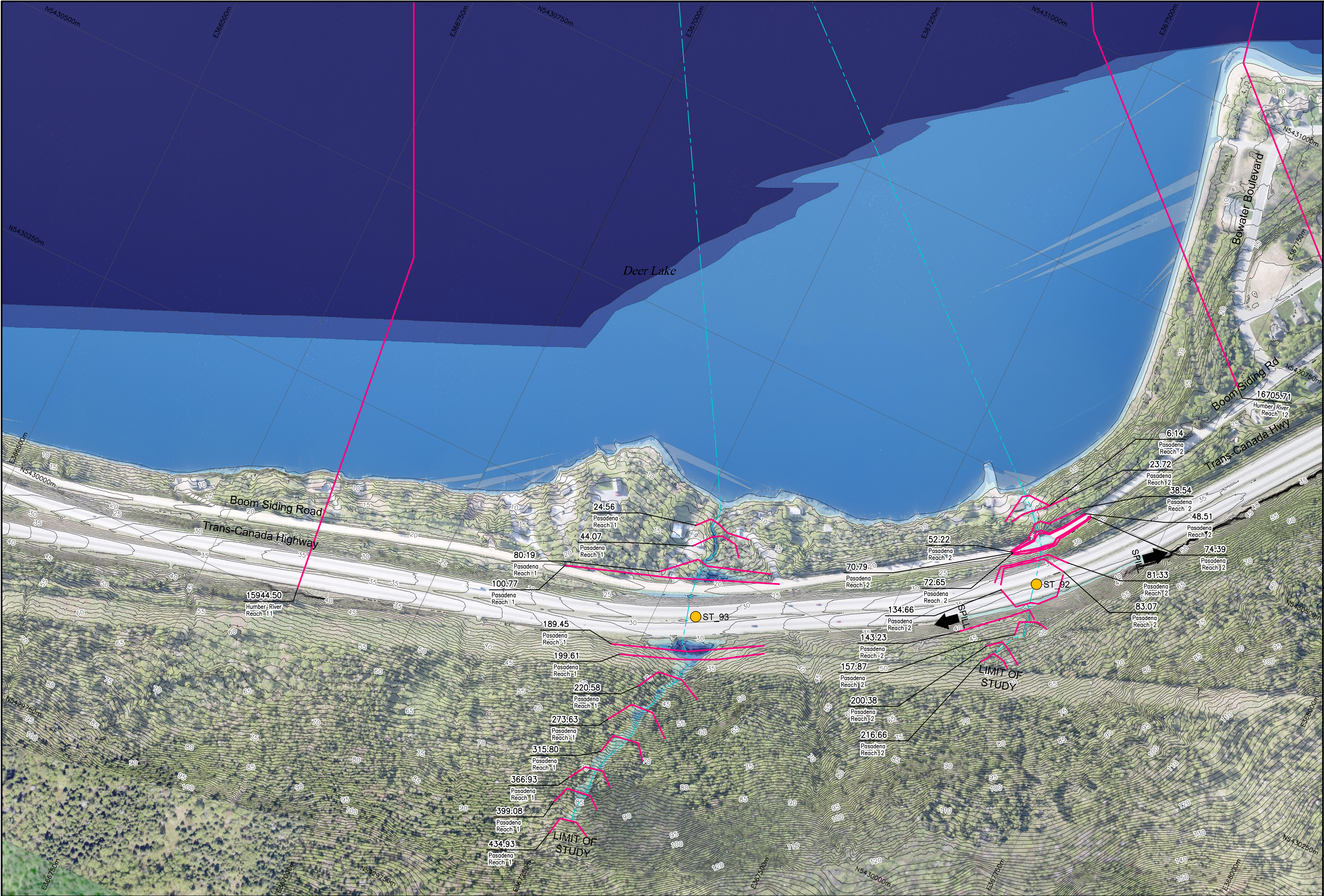



I:\TP188156 - Humber\06\_DES-ENG\01\_CAD\02\_DWGS\05\_WF\01\_PROJ\FloodMaps\BaseCase\FDM-CCCD\TP188156-FDM-CCCD-CV2.dwg



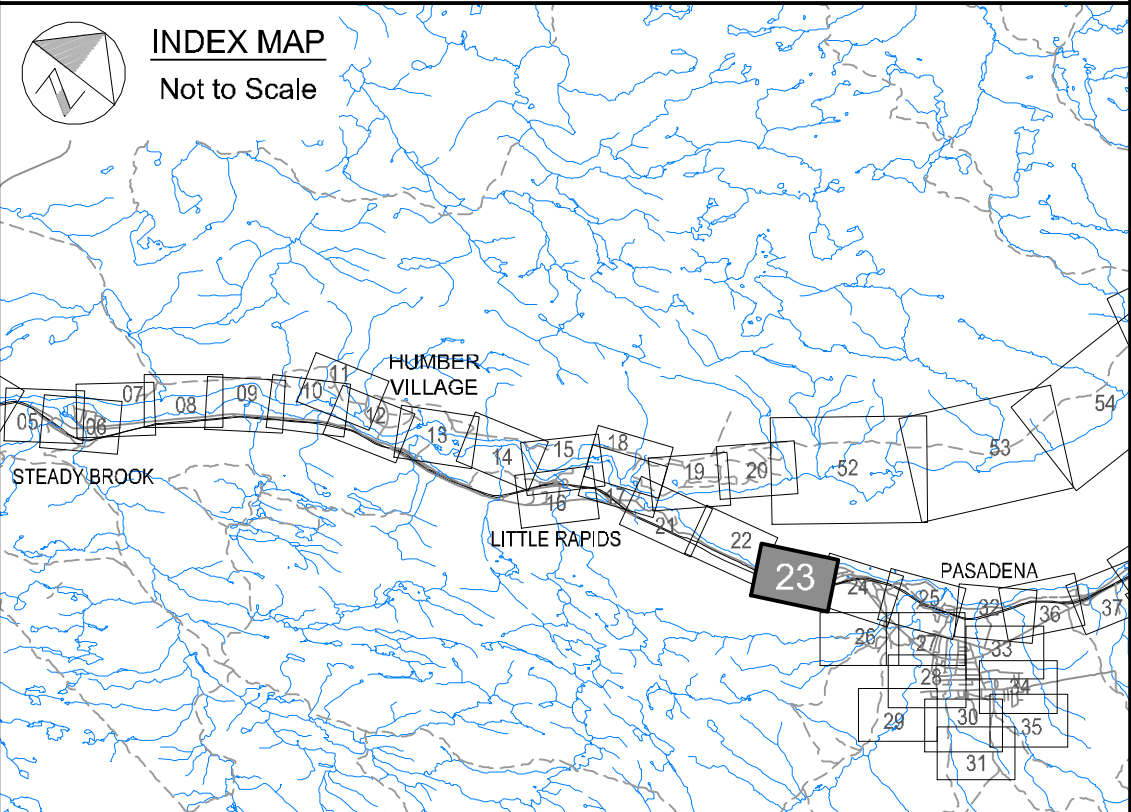


# Newfoundland Labrador

Department of Environment,  
Climate Change, and Municipalities

## Climate Change Flood Risk Map Study Humber River Communities

1:20 AEP Inundation Depth Mapping  
Current Climate and  
Current Development Condition  
Deer Lake  
Pasadena Watercourses



**Cross Section Label**

1050.00  
Humber River  
Reach 4

**River/Reach  
Identification**

River  
Central Line

**Cross Section  
Location**

**Hydraulic Crossings**

- Bridge Location Identification
- Culvert Location Identification

**1:20 AEP Inundation Depth**

- 0.0 m - 0.5 m
- 0.5 m - 1.0 m
- 1.0 m - 1.5 m
- 1.5 m - 2.0 m
- Greater than 2.0 m



Please note that the Professional  
Engineer's stamp verifies the flood  
line and associated data, not the  
map unless otherwise noted.

R E V I S I O N S			
No.	Description	BY	DATE

Sheet 23 of 90

MTMNAD83  
ZONE 3

Scale 1:2500

Metres 150 0 150  
Feet 300 0 300 600 900

AERIAL PHOTOGRAPHY BY MOSAIC3D, JUNE 9th-14th 2019  
CONTOUR INTERVAL: 1.0 METRE (DATUM CGVD-2013)

