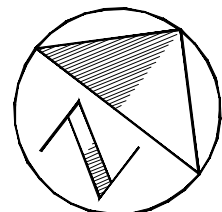
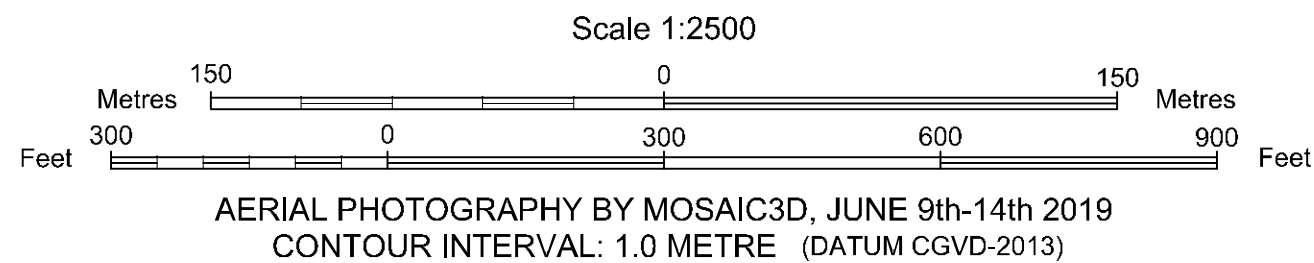


I:\TPB188156 - Humber\06_DES-ENG\01_CAD\02_DWG\05_WFR\01_PROJ\FloodMaps\BoseCase\FDM-CCCD\TPB188156-FDM-CCCD-20AEP-CM3.dwg



MTMNAD83
ZONE 3

SCALE VALID FOR FULL
SIZE 22"x34" PLOT ONLY



Climate Change Flood Risk Map Study Humber River Communities

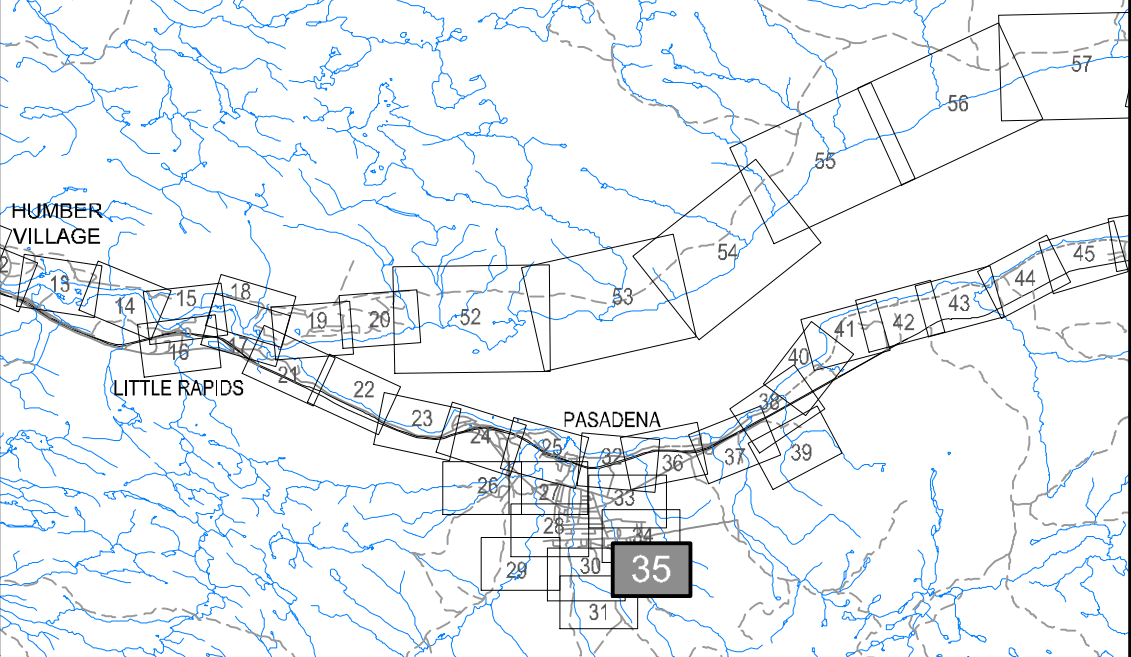
1:20 AEP Inundation Depth Mapping

Current Climate and
Current Development Condition

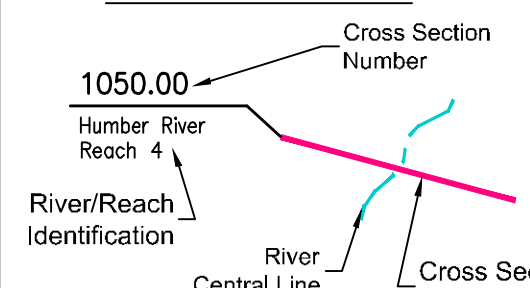
Blue Gulch Brook
Pasadena Watercourses



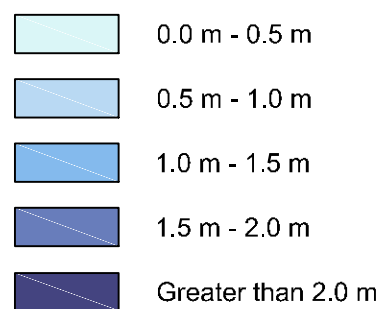
INDEX MAP
Not to Scale



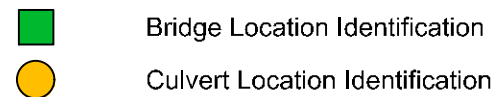
Cross Section Label



1:20 AEP Inundation Depth



Hydraulic Crossings



wood.

Please note that the Professional
Engineer's stamp verifies the flood
line and associated data, not the
map unless otherwise noted.

REVISIONS

No.	Description	BY	DATE

Sheet 35 of 90