
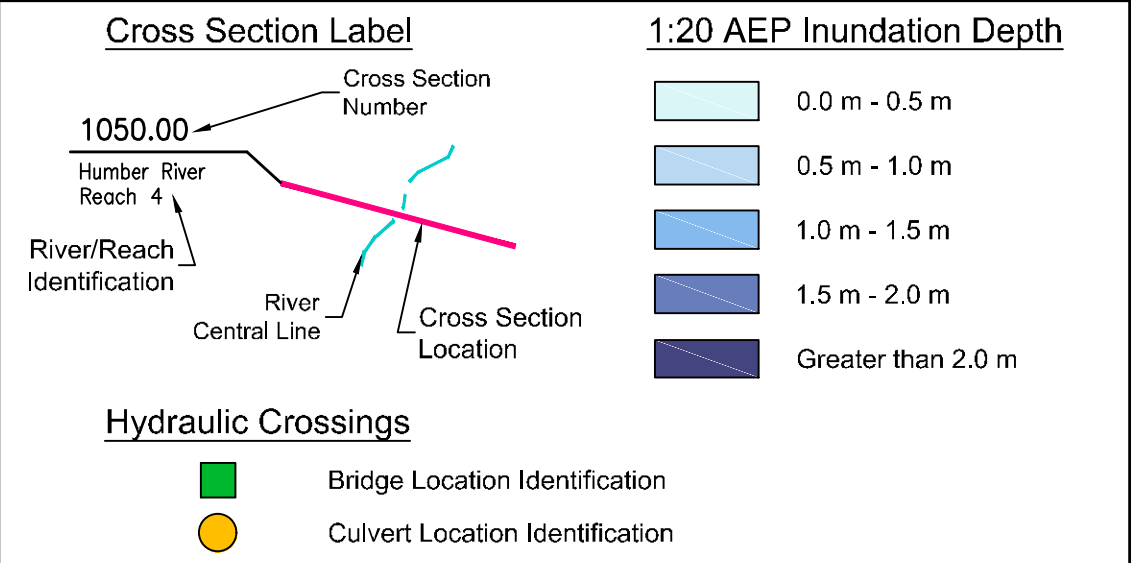
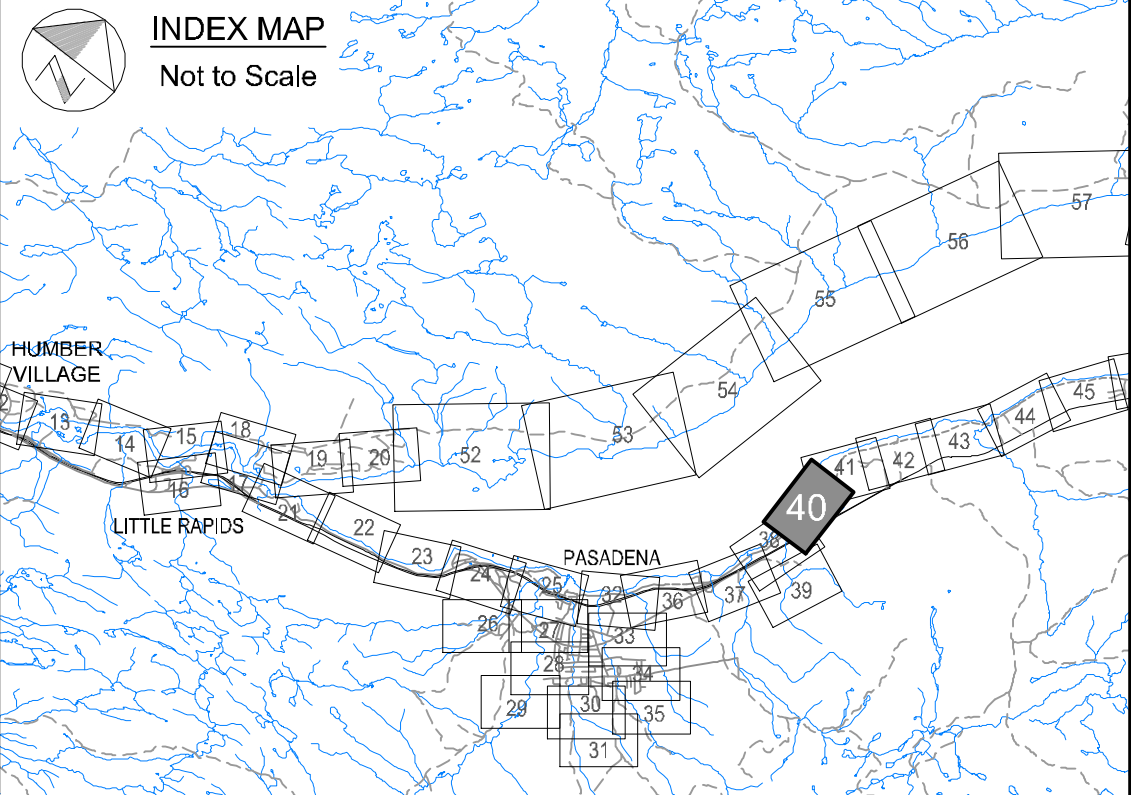


I:\TP188156 - Humber\06\_DES-ENG\01\_CAD\02\_DWGS\05\_WRI\01\_PROJ\FloodMaps\BaseCase\FDM-CCCD\TP188156-FDM-CCCD-20AEP-CM3.dwg



**Climate Change  
Flood Risk Map Study  
Humber River Communities**

**1:20 AEP Inundation Depth Mapping**  
Current Climate and  
Current Development Condition  
  
Deer Lake  
Pasadena Watercourses



**wood.**

Please note that the Professional  
Engineer's stamp verifies the flood  
line and associated data, not the  
map unless otherwise noted.

**REVISIONS**

No.	Description	BY	DATE

MTMNAD83  
ZONE 3

SCALE VALID FOR FULL  
SIZE 22"x34" PLOT ONLY

