

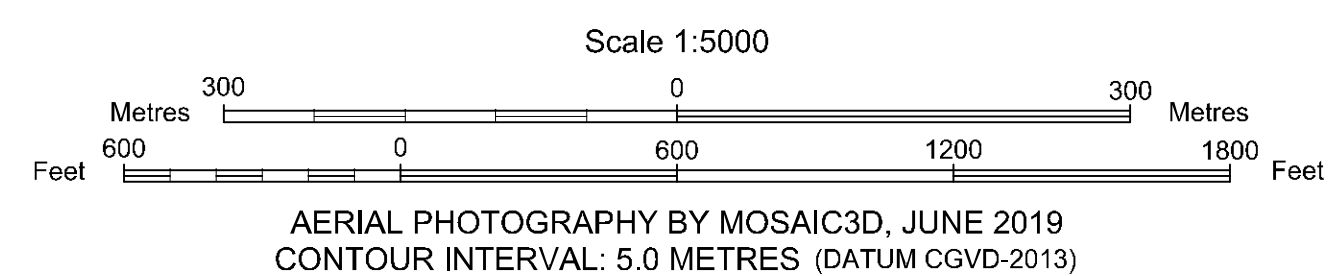


MTMNAD83  
ZONE 3

SCALE VALID FOR FULL  
SIZE 22"x34" PLOT ONLY

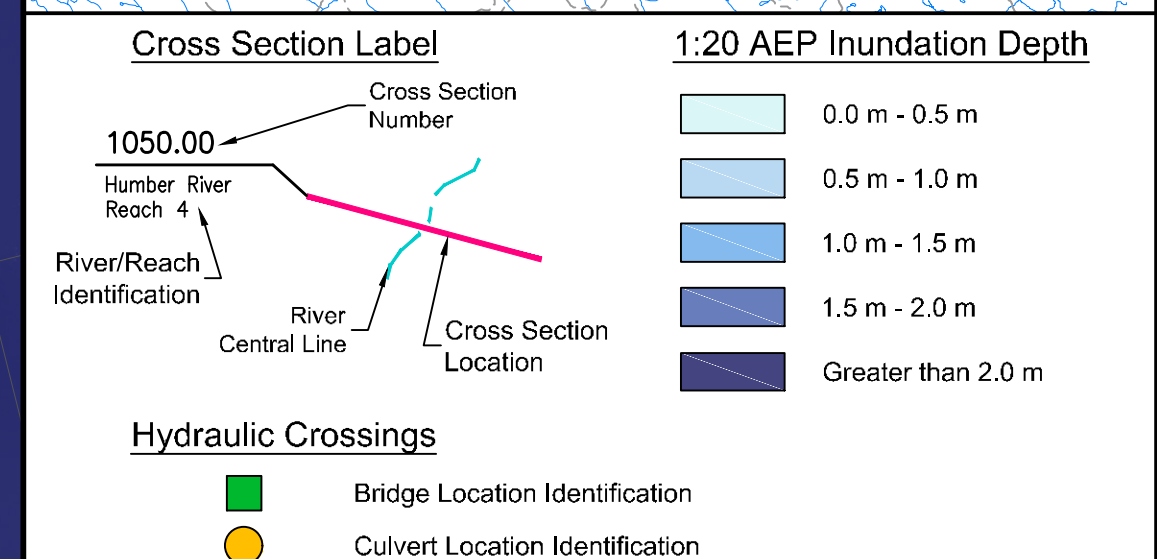
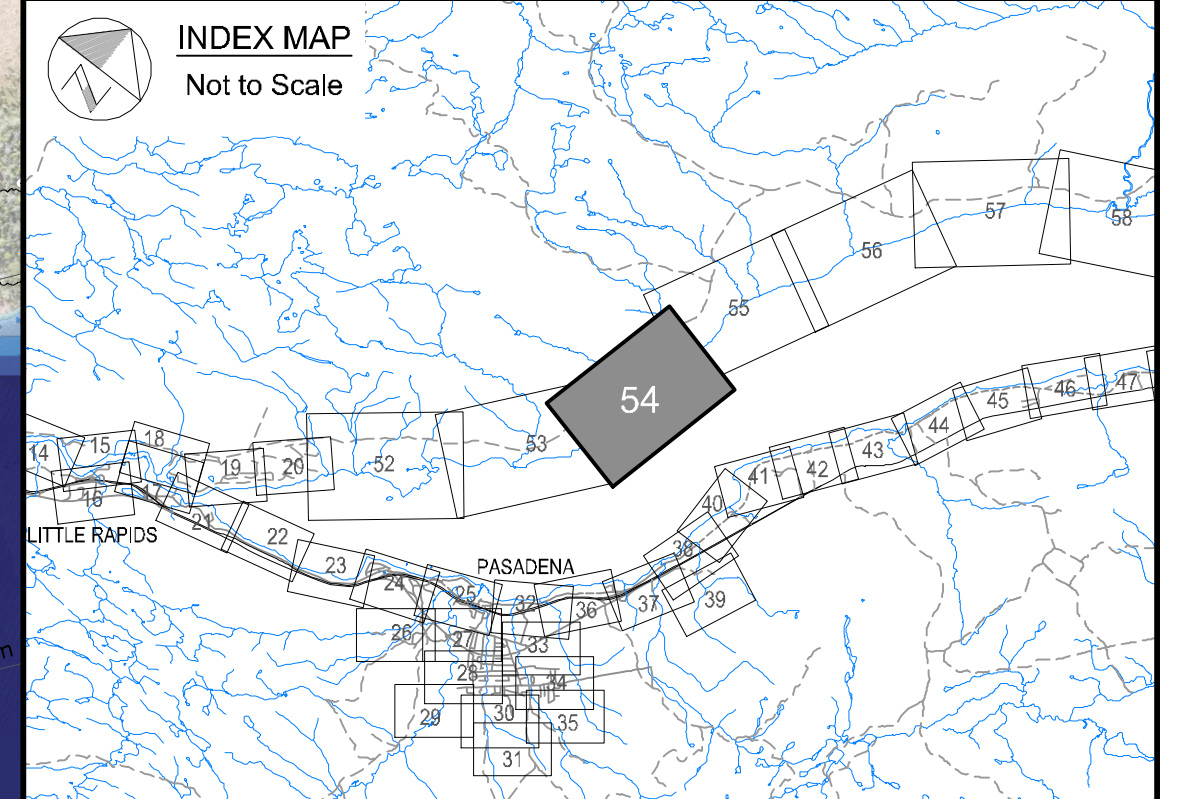


# Climate Change Flood Risk Map Study Humber River Communities

### 1:20 AEP Inundation Depth Mapping

### Current Climate and Current Development Condition

Deer Lake



**wood.**

Please note that the Professional Engineer's stamp verifies the flood line and associated data, not the map unless otherwise noted.

---

R E V I S I O N S

[illegible]

Sheet 54 of 90